



**The Anti-social Behaviour, Crime and Policing Act 2014**  
**The Public Spaces Protection Order - (Dover District Council) 2022**

Dover District Council ("the Authority") makes this Public Spaces Protection Order (the "Order") in exercise of its powers under Section 59 of the Anti-Social Behaviour, Crime and Policing Act 2014 (the "Act"), as varied by the Authority in exercise of its powers under Section 61 of the Act. This Order may be cited as The Public Spaces Protection Order (Dover District Council) 2022 'Variation No.1 15<sup>th</sup> January 2024'

The Council is satisfied on reasonable grounds that the activities described below (the "Activities") carried out in a public place within its area have had, or are likely to have, a detrimental effect on the quality of life of those in the locality and that the effect of the Activities-

- a) is, or is likely to be, of a persistent or continuing nature.
- b) is, or is likely to be, such as to make the activities unreasonable, and
- c) justifies the restrictions imposed by the Order.

This Order came into force on the 26<sup>th</sup> July 2022, and was varied on 15<sup>th</sup> January 2024. This

Order expires on the 26<sup>th</sup> July 2025

**Activities which are prohibited or required by this Order are:**

**1. Dog Fouling**

If within the administrative area of the Authority a dog defecates at any time on land to which the public or any section of the public has access, on payment or otherwise, as of right or by virtue of express or implied permission and a person who is in charge of the dog at the time fails to remove the faeces from the land forthwith, that person shall be guilty of an offence unless

- (a) he has reasonable excuse for failing to do so.  
or
- (b) the owner, occupier or other person or authority having control of the land has consented (generally or specifically) to his failing to do so.

**2. Dogs on leads by order**

A person in charge of a dog shall be guilty of an offence if, at any time, within the administrative area of the Authority he does not comply with a direction given to him by an authorised officer of the authority to put and keep the dog on a lead unless

(a) he has reasonable excuse for failing to do so.  
or

(b) the owner, occupier or other person or authority having control of the land has consented (generally or specifically) to his failing to do so.

An authorised officer may only give a direction under this order if such restraint is reasonably necessary to prevent a nuisance or behaviour by the dog that is likely to cause annoyance or disturbance to any other person, or to a bird or another animal.

**3. Dogs on leads**

A person in charge of a dog shall be guilty of an offence if, at any time, (during the period specified in the schedule if stated), on land detailed in Schedule 1 below he does not keep the dog on a lead unless

(a) he has reasonable excuse for failing to do so.  
or

(b) the owner, occupier or other person or authority having control of the land has consented (generally or specifically) to his failing to do so.

**4. Dog exclusion**

A person in charge of a dog shall be guilty of an offence if, at any time, he takes the dog onto, or permits the dog to enter or to remain on, any land detailed in Schedule 2 below unless

(a) he has reasonable excuse for failing to do so.  
or

(b) done so with the consent (generally or specifically) of the owner, occupier or other person having control of the land.

**5. Consumption of alcohol in public places**

Within the administrative area of the Authority namely the Dover District Council area, the consumption of alcohol or anything which a constable or authorised person reasonably believes to be alcohol having been required by a constable or authorised person not to consume it.

**Consumption of alcohol in breach of this order**

Section 63 of the Act provides where a constable or an authorised person reasonably believes that a person (P): -

(a) is or has been consuming alcohol in breach of a prohibition in a public spaces protection order, or

(b) intends to consume alcohol in circumstances in which doing so would be a breach of such a prohibition.

The constable or authorised person may require P-

(a) not to consume, in breach of the order, alcohol or anything which the constable or authorised person reasonably believes to be alcohol.

(b) to surrender anything in P's possession which is, or which the constable or authorised person reasonably believes to be, alcohol or a container for alcohol.

A constable or an authorised person who imposes a requirement as set out above must tell P that failing without reasonable excuse to comply with the requirement is an offence.

## **6. Unauthorised camping**

No person shall position any vehicle, caravan, tent or other temporary structures that are designed or intended to provide shelter or accommodation for the purpose of an overnight stay or stays, within any public space within the Dover District Council Area without prior express consent of the owner or person in lawful control of the land, proof of which shall lie with the person remaining in any such vehicle, caravan or other temporary structure.

If instructed to do so by an Authorised Person, a person with responsibility for or utilising any vehicle or temporary structure shall remove the same and / or any associated equipment, animals or paraphernalia from the land as previously described without delay.

## **7. Exemptions**

Nothing in Parts 1, 2, 3 and 4 of this order shall apply to a person who -

- (a) is registered as a blind person in a register compiled under section 29 of the National Assistance Act 1948; or
- (b) is deaf, in respect of a dog trained by Hearing Dogs for Deaf People (registered charity number 293358) and upon which he relies for assistance; or
- (c) has a disability which affects his mobility, manual dexterity, physical coordination, or ability to lift, carry or otherwise move everyday objects, in respect of a dog trained by a prescribed charity and upon which he relies for assistance.

For the purpose of this order -

- A person who habitually has a dog in his possession shall be taken to be in charge of the dog at any time unless at that time some other person is in charge of the dog.
- Placing the faeces in a receptacle on the land, which is provided for the purpose, or for the disposal of waste, shall be sufficient removal from the land.
- Being unaware of the defecation (whether by reason of not being in the vicinity or otherwise), or not having a device for or other suitable means of removing the faeces shall not be a reasonable excuse for failing to remove the faeces.
- "An authorised officer of the Authority" means an employee, partnership agency or contractor of Dover District Council who is authorised in writing by Dover District Council for the purposes of giving directions under the Order.
- Each of the following is a "prescribed charity" –
  - Dogs for the Disabled (registered charity number 700454)
  - Support Dogs Limited (registered charity number 1088281)
  - Canine Partners for Independence (registered charity number (803680)

Nothing in Part 5 of this order shall apply to

- (a) premises authorised by a premises license to be used for the supply of alcohol.
- (b) premises authorised by a club premises certificate to be used by the club for the supply of alcohol.
- (c) a place within the curtilage of premises within (a) or (b).
- (d) premises which by virtue of Part 5 of the Licensing Act 2003 may at the relevant time be used for the supply of alcohol or which, by virtue of that Part, could have been so used within the 30 minutes before that time.
- (e) a place where facilities or activities relating to the sale or consumption of alcohol are at the relevant time permitted by virtue of a permission granted under section 115E of the Highways Act 1980 (highway-related uses).

**8. Penalty**

- (a) A person who fails without reasonable excuse to comply with a requirement or a prohibition imposed under Parts 1, 2, 3, 4, and 6 of this order is guilty of an offence and liable on summary conviction to a fine not exceeding level 3 on the standard scale.
- (b) A person who fails without reasonable excuse to comply with a requirement imposed under Part 5 of this order is guilty of an offence and liable on summary conviction to a fine not exceeding level 2 on the standard scale.

**The Common Seal of the**


**District Council Dover District Council**

**was Affixed in the presence of:**

Authorised Signatory: .....

Date: 15/01/2024

Seal Number: 141601



*Harvey Riddell*



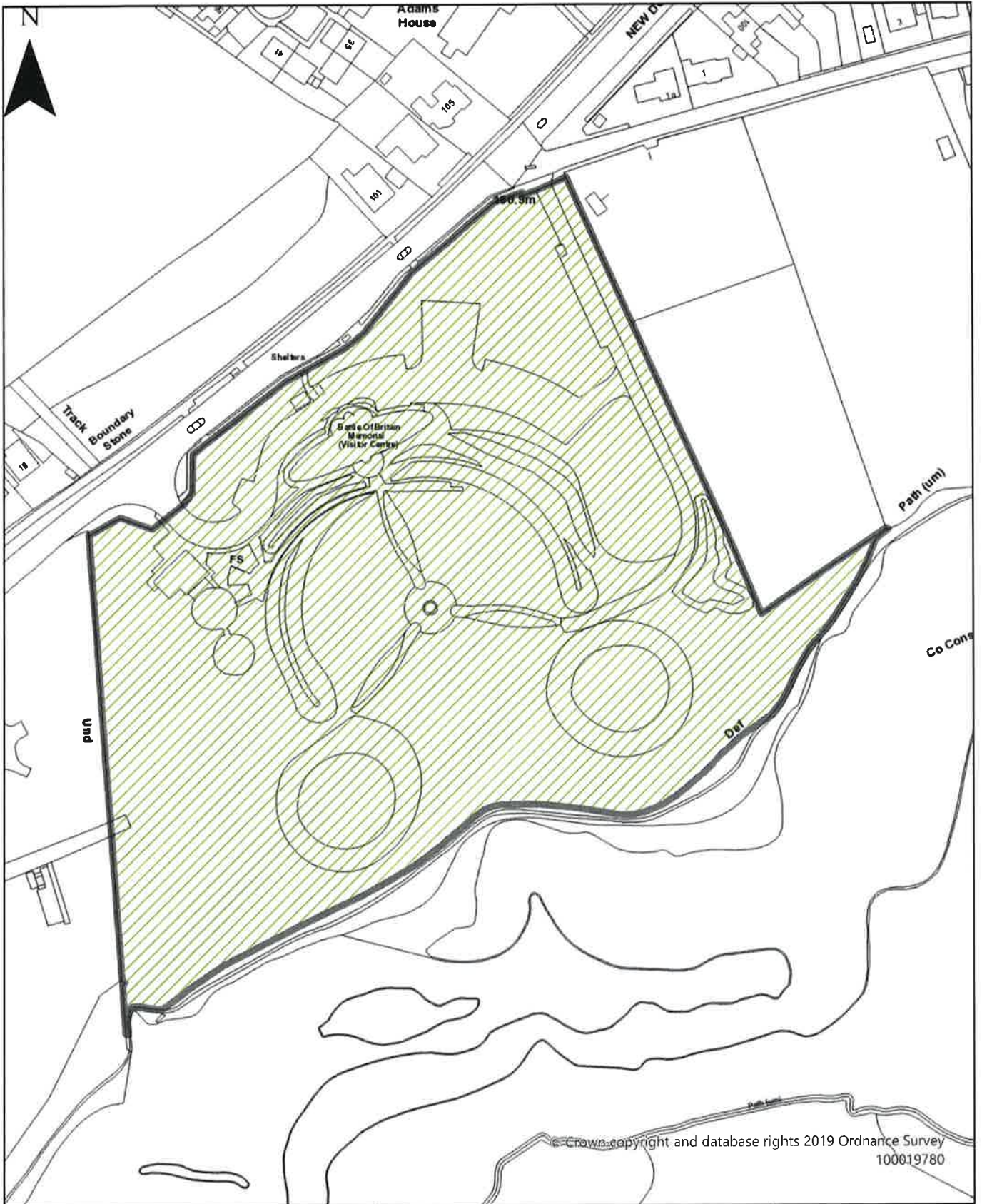


## Schedule One The Keeping of Dogs on Lead

This order applies to all land described below:

Map no.	Location	Geographical Area	Ward/Parish
1	Battle of Britain Memorial, New Dover Road	Capel-Le-Ferne	Capel-Le-Ferne
2	St Peter's Church, Church Whitfield Road	Church Whitfield	Whitfield
3	Playing Field, Cowdray Square, Deal, Kent	Deal	Mill Hill
4	Deal Pier	Deal	North Deal
5	Hamilton Road Cemetery	Deal	Middle Deal & Sholden
6	Sandown Castle Gardens and the Seafront Promenade from Sandown Castle to Deal Castle	Deal	North Deal
7	Barton Foot Path	Dover	St Radigunds
8	Charlton Cemetery, Old Charlton Road	Dover	Castle
9	Dover Pier	Dover	Town & Pier
10	Pencester Gardens, Pencester Road	Dover	Castle
11	St Andrew's Churchyard, Crabble Meadows	Dover	St Radigunds
12	St James's Cemetery, Old Charlton Road	Dover	Castle
13	St Mary's Cemetery, Old Charlton Road	Dover	Castle
14	The Marina Curve, Seafront Promenade and Grassed Areas Including Granville Gardens and Marine Parade Gardens	Dover	Town & Pier and Castle
15	St Augustine's Churchyard, The Street	East Langdon	St Margaret's
16	St Mary's Church and Churchyard, Church Street	Eastry	Eastry
17	St Martin's Churchyard, Mongeham Church Close	Great Mongeham	Eastry
18	St Martin of Tours Church, East Langdon Road	Guston	St Margaret's
19	Nonington Village Pond and Recreation Ground, Holt Street	Nonington	Aylesham

<b>20</b>	St Mary's Graveyard, Old Court Hill	Nonington	Aylesham
<b>21</b>	Kearsney Abbey Park, (Café side), Alkham Road and walkway adjacent accessed from Minnis Lane	River	River
<b>22</b>	Russell Gardens, Alkham Road	River	Lydden & Temple Ewell
<b>23</b>	Boatman's Hill Cemetery, Woodnesborough Road	Sandwich	Sandwich
<b>24</b>	Princes Golf Course Dunes Path, Sandwich Bay	Sandwich	Sandwich
<b>25</b>	St Clement's Churchyard, Knightrider Street	Sandwich	Sandwich
<b>26</b>	St Margaret's Civic Cemetery and the Dare Garden of Remembrance, Dover Road	St Margaret's	St Margaret's at Cliffe
<b>27</b>	St Margaret's Church, High Street	St Margaret's	St Margaret's at Cliffe
<b>28</b>	St Margaret's Bay promenade, car park and grassed amenity Area.	St Margaret's Bay	St Margaret's at Cliffe
<b>29</b>	Walmer Green, The Strand  1 <sup>st</sup> of May to 30 <sup>th</sup> September between the hours of 9am and 6pm	Walmer	Walmer
<b>30</b>	St Peter and St Paul's Churchyard, Jubilee Road, The Street	Worth	Sandwich

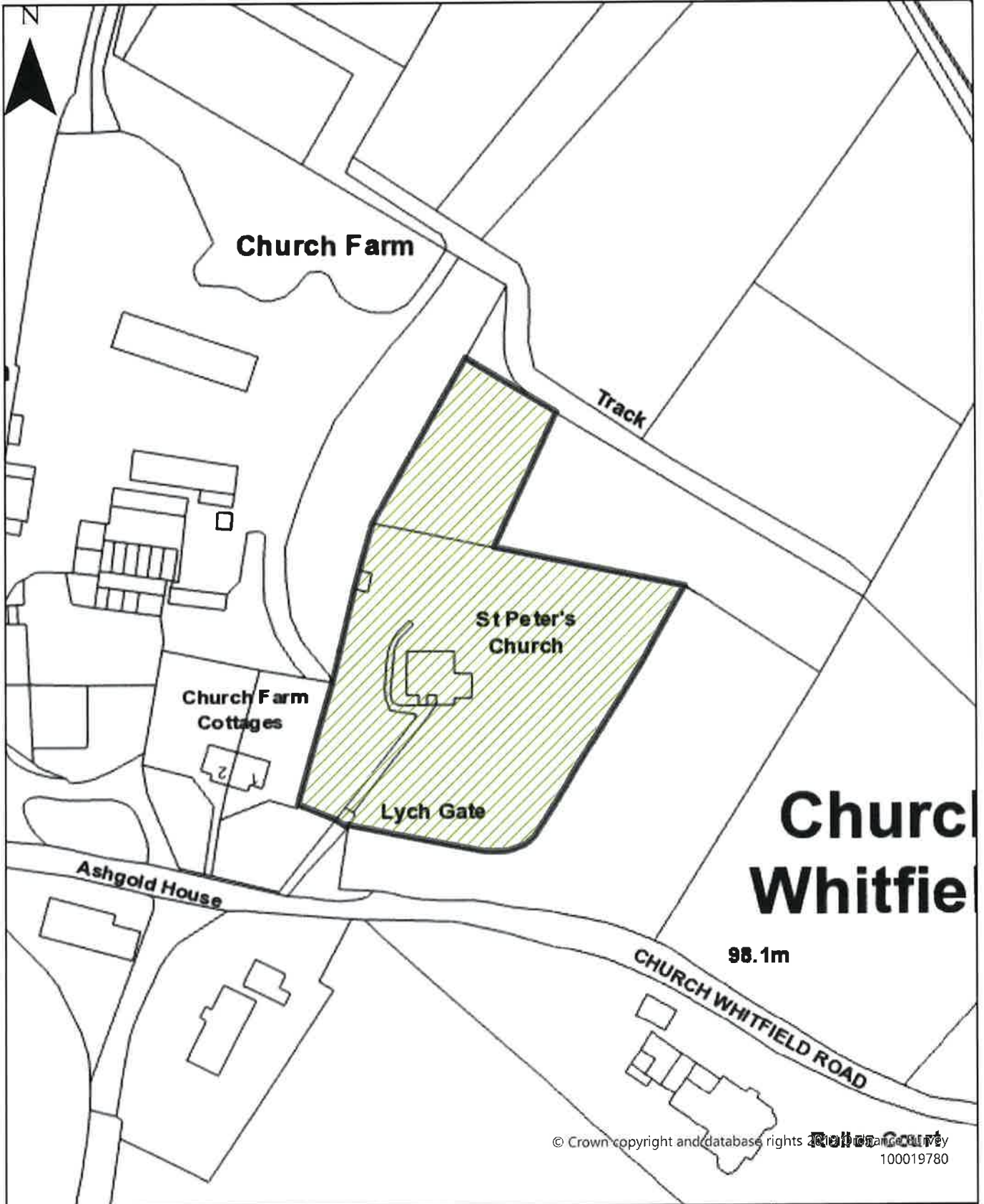






Dover District Council  
 Honeywood Close  
 White Cliffs Business Park  
 Whitfield  
 DOVER  
 CT16 3PJ

Public Spaces Protection Order (Dover District Council) 2022 'Variation No. 1'  
 Schedule 1 Map 1  
 Battle of Britain Memorial, Capel-Le-Ferne

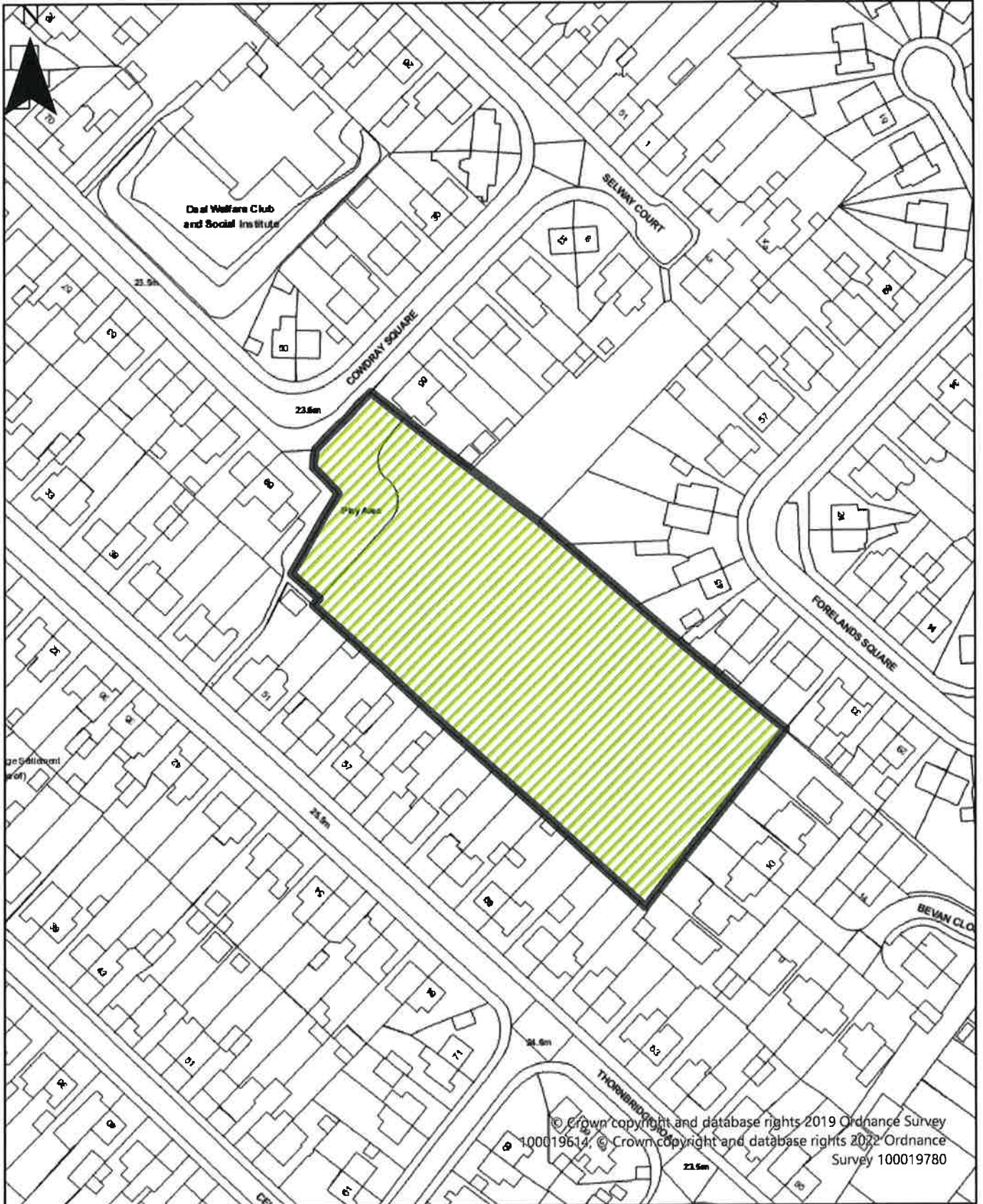
**Dog Restrictions 2022**  
 Restriction  
 Dog Exclusion  
 Dogs On Leads  
 Seasonal Dog Bans  
 Scale: 1:1,750








 <p><b>DOVER DISTRICT COUNCIL</b></p>	<p>Dover District Council          Honeywood Close          White Cliffs Business Park          Whitfield          DOVER          CT16 3PJ</p>	<p>Public Spaces Protection Order (Dover District Council) 2022 'Variation No. 1'</p> <p>Schedule 1 Map 2</p> <p>St Peter's Churchyard, Church Whitfield Road,          Church Whitfield</p>	<p><b>Dog Restrictions 2022</b></p> <p>Restriction</p> <ul style="list-style-type: none"> <li> Dog Exclusion</li> <li> Dogs On Leads</li> <li> Seasonal Dog Bans</li> </ul> <p>Scale: 1:1,000</p>
--	--	--	--

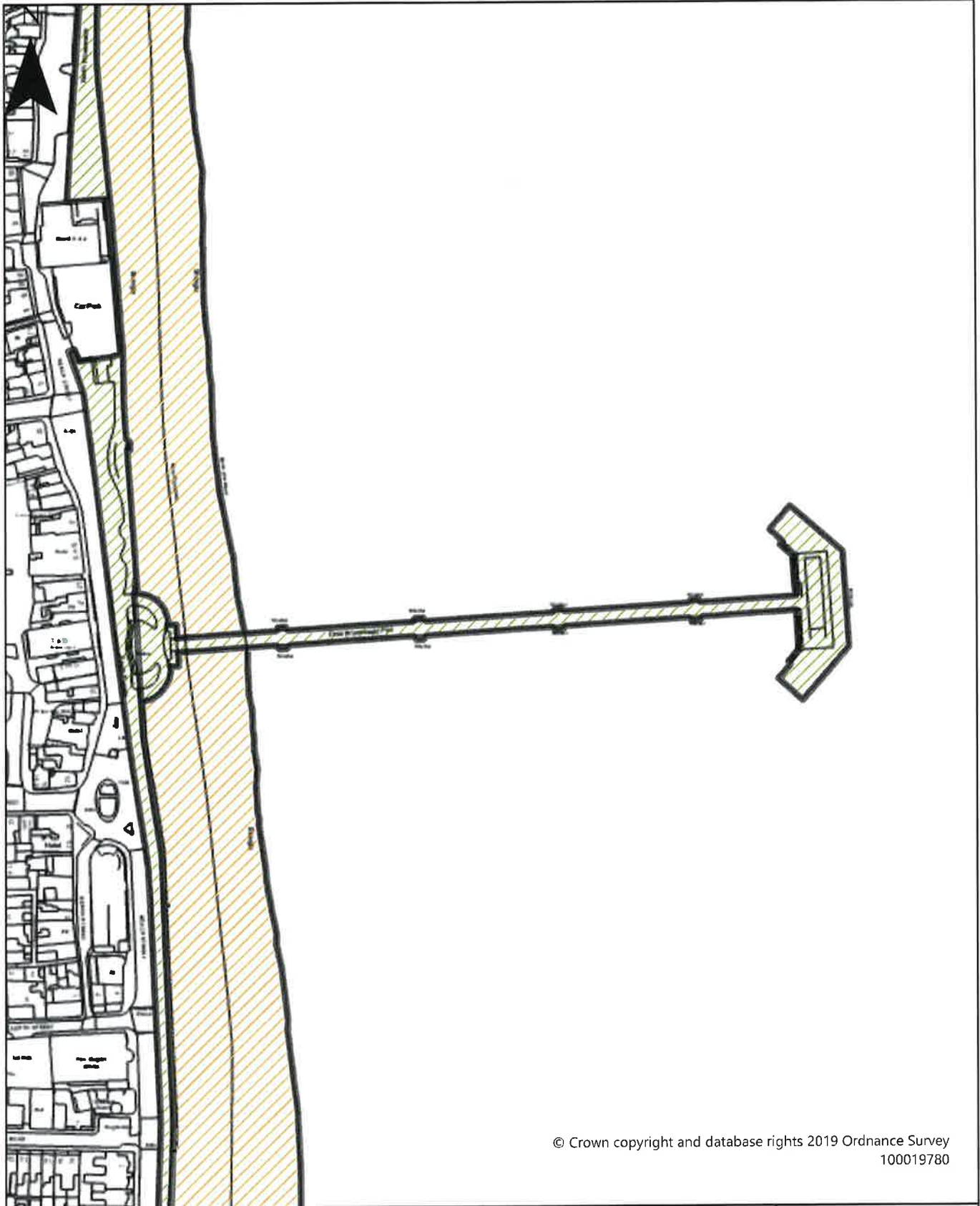




© Crown copyright and database rights 2019 Ordnance Survey 100019614, © Crown copyright and database rights 2022 Ordnance Survey 100019780

 <p><b>DOVER DISTRICT COUNCIL</b></p>	<p>Dover District Council          Honeywood Close          White Cliffs Business Park          Whitfield          DOVER          CT16 3PJ</p>	<p>Public Spaces Protection Order (Dover District Council) 2022 'Variation No. 1'</p> <p>Schedule 1 Map 3</p> <p>Playing Field, Cowdray Square, Deal, Kent</p>	<p><b>Dog Restrictions 2022</b></p> <p> Dog Exclusion</p> <p> Dogs On Leads</p> <p>Scale: 1:1,250</p>
--	--	--	---





© Crown copyright and database rights 2019 Ordnance Survey  
100019780



Dover District Council  
Honeywood Close  
White Cliffs Business Park  
Whitfield  
DOVER  
CT16 3PJ




Public Spaces Protection Order (Dover District Council) 2022 'Variation No. 1'

Schedule 1 Map 4

Deal Pier, Deal

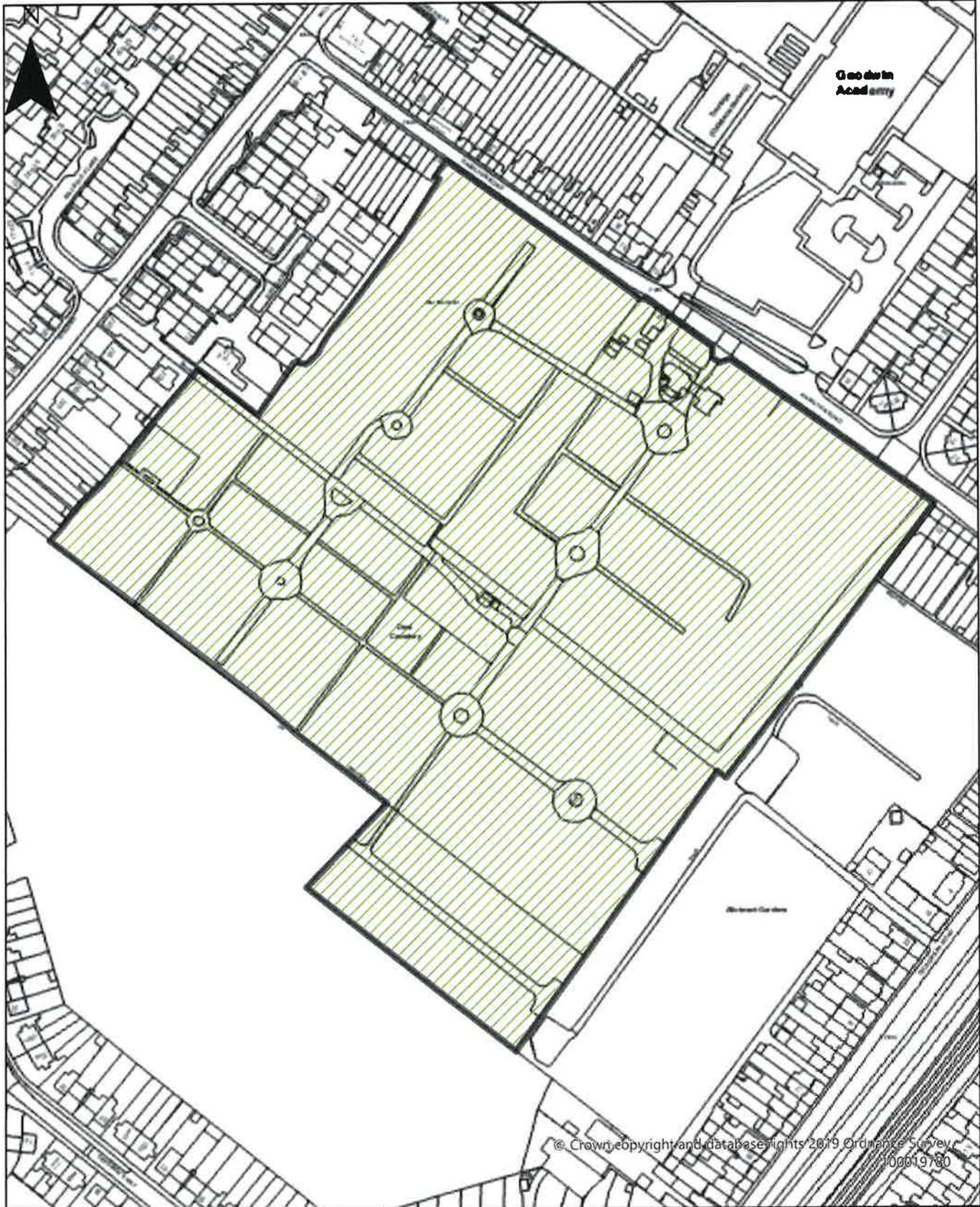
Dog Restrictions 2022

Restriction

-  Dog Exclusion
-  Dogs On Leads
-  Seasonal Dog Bans

Scale: 1:2,250



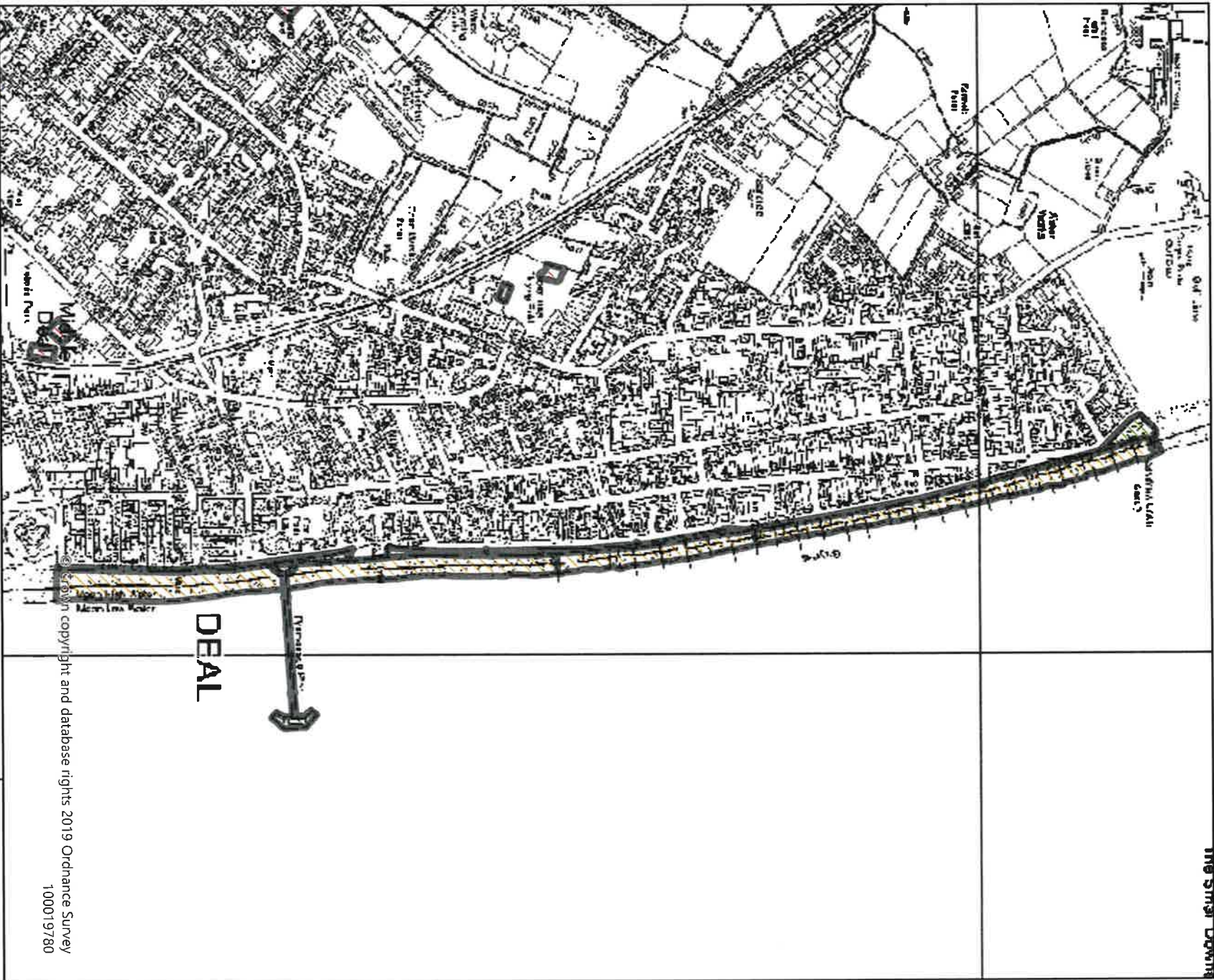


Dover District Council  
 Honeywood Close  
 White Cliffs Business Park  
 Whitfield  
 DOVER  
 CT16 3PJ

Public Spaces Protection Order (Dover District Council) 2022 'Variation No. 1'  
 Schedule 1 Map 5  
 Hamilton Road Cemetery, Deal

**Dog Restrictions 2022**  
 Restriction  
 Dog Exclusion  
 Dogs On Leads  
 Seasonal Dog Bans  
 Scale: 1:2,155





© Ordnance Survey copyright and database rights 2019 Ordnance Survey  
100019780




Dover District Council  
Honeywood Close  
White Cliffs Business Park  
Whitfield  
DOVER  
CT16 3PJ

Public Spaces Protection Order (Dover District Council) 2022 Variation No. 1'  
Schedule 1 Map 6  
Sandown Castle Gardens and the Seafrost Promenade from Sandown Castle to Deal Castle

**Dog Restrictions 2022**

**Restriction**

-  Dog Exclusion
-  Dogs On Leads
-  Seasonal Dog Bans

Scale: 1:9,710





© Crown copyright and database rights 2019 Ordnance Survey 100019780

St Peter And St Paul  
Charlton Church



Dover District Council  
 Honeywood Close  
 White Cliffs Business Park  
 Whitfield  
 DOVER  
 CT16 3PJ

Public Spaces Protection Order (Dover District Council) 2022




'Variation No. 1'

Schedule 1 Map 7

Barton Footpath, Dover

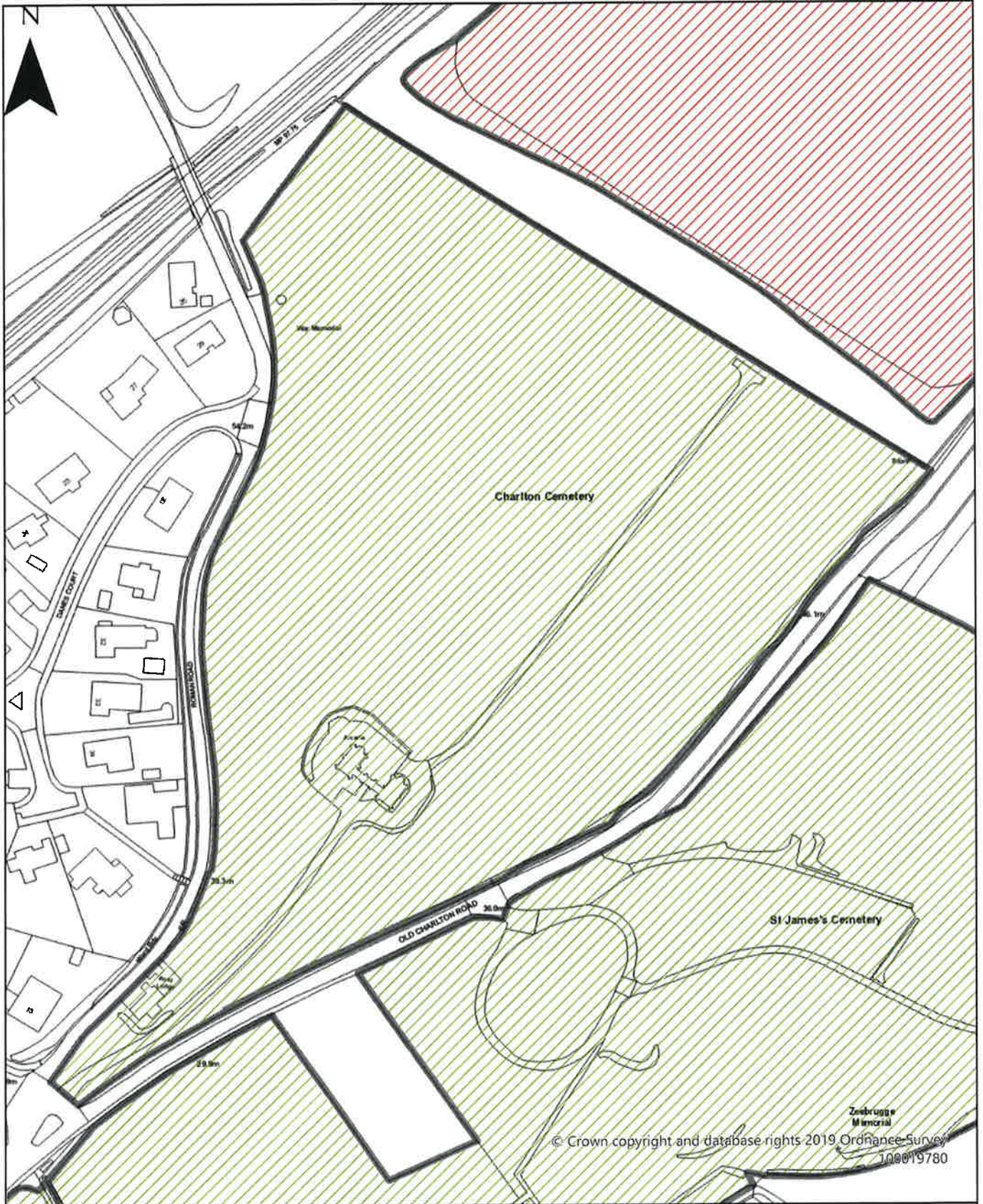
Dog Restrictions 2022

Restriction

-  Dog Exclusion
-  Dogs On Leads
-  Seasonal Dog Bans

Scale: 1:1,603



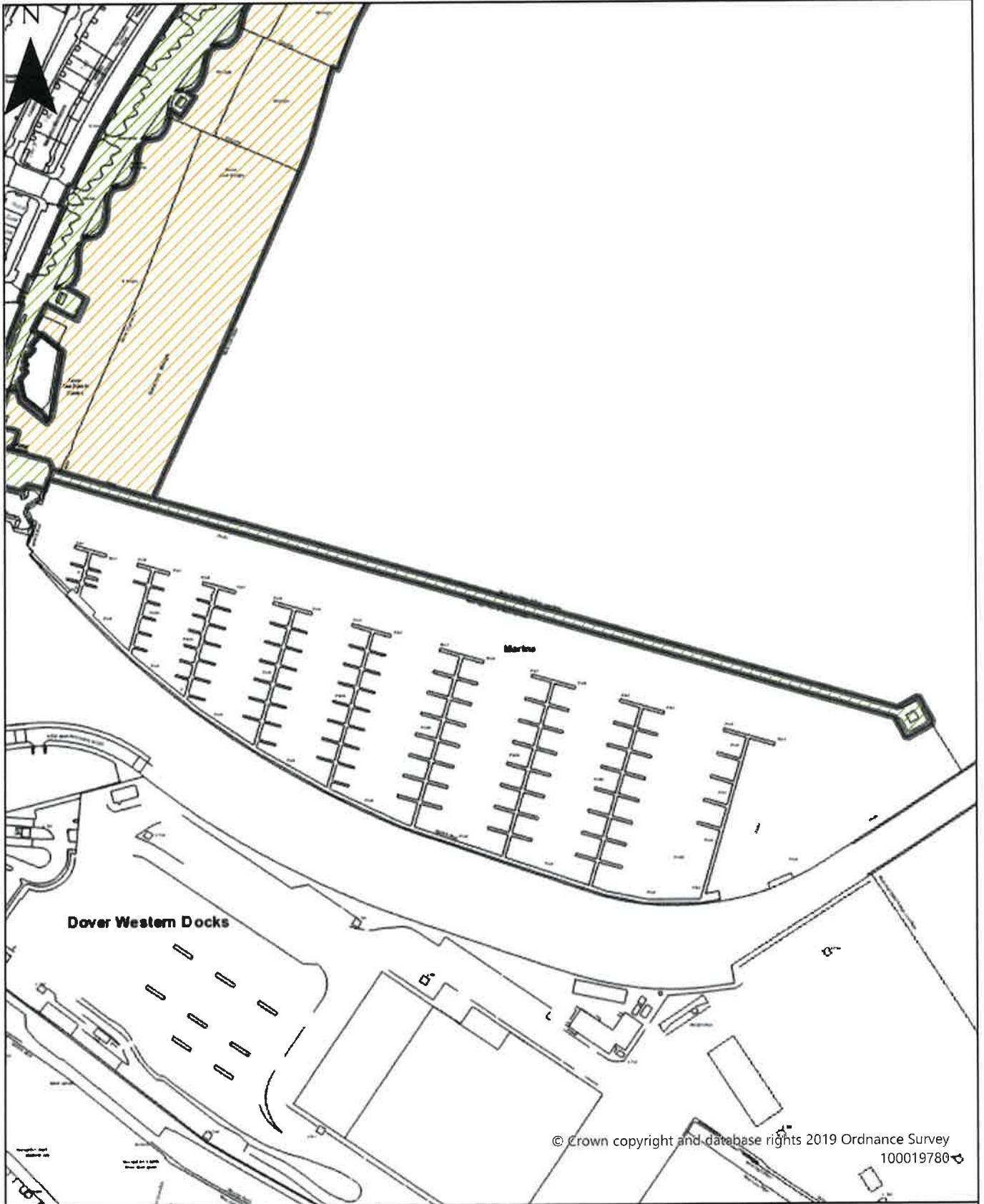


Dover District Council  
 Honeywood Close  
 White Cliffs Business Park  
 Whitfield  
 DOVER  
 CT16 3PJ

Public Spaces Protection Order (Dover District Council) 2022 'Variation No. 1'  
 Schedule 1 Map 8  
 Charlton Cemetery, Dover

**Dog Restrictions 2022**  
 Restriction  
 Dog Exclusion  
 Dogs On Leads  
 Seasonal Dog Bans  
 Scale: 1:1,635





Dover District Council  
 Honeywood Close  
 White Cliffs Business Park  
 Whitfield  
 DOVER  
 CT16 3PJ

Public Spaces Protection Order (Dover District Council) 2022 'Variation No. 1'  
 Schedule 1 Map 9  
 Dover Pier, Dover

**DogRestrictions 2022**

- Restriction**
-  Dog Exclusion
  -  Dogs On Leads
  -  Seasonal Dog Bans

Scale: 1:2,882



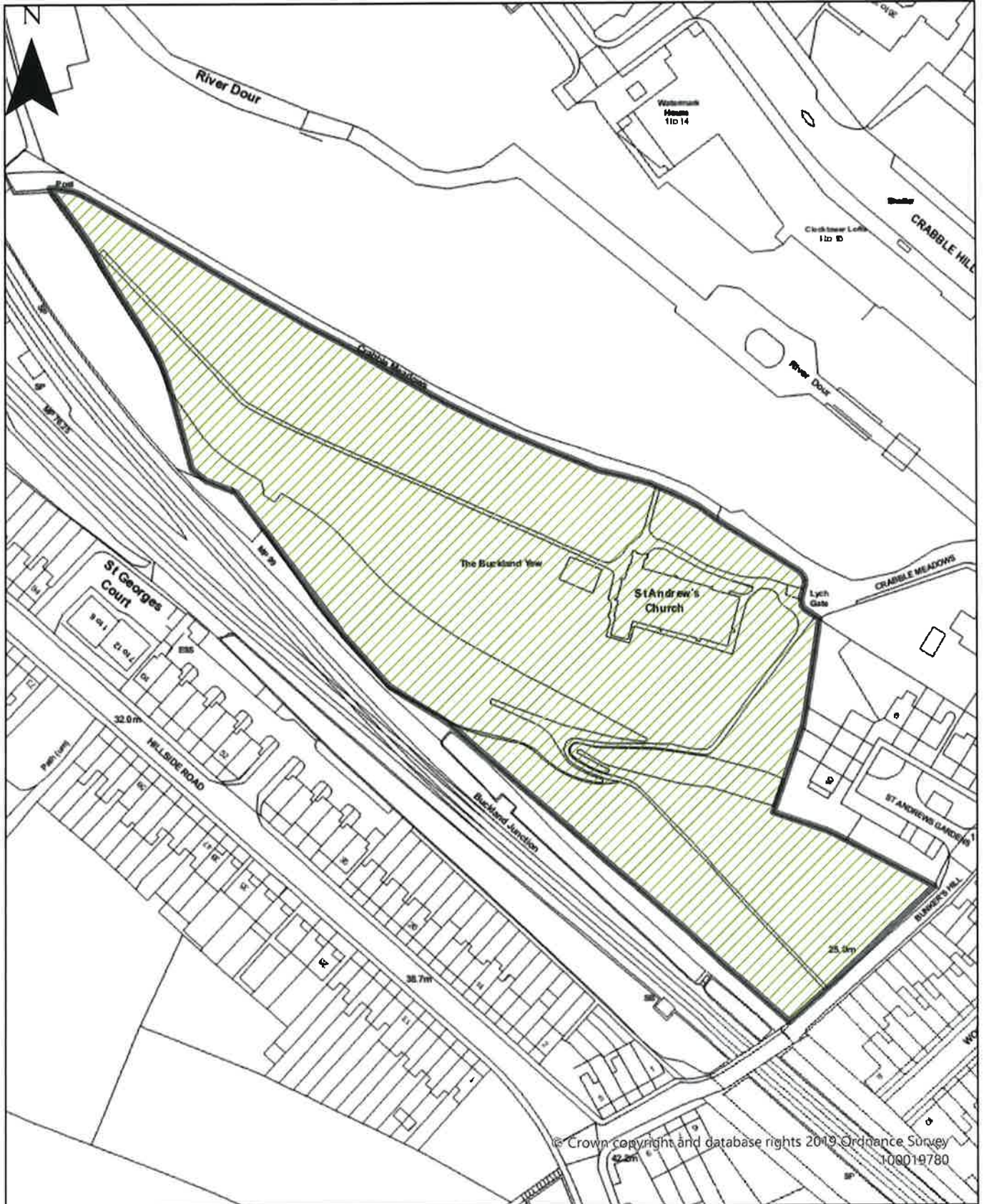


Dover District Council  
 Honeywood Close  
 White Cliffs Business Park  
 Whitfield  
 DOVER  
 CT16 3PJ

Public Spaces Protection Order (Dover District Council) 2022 'Variation No. 1'  
 Schedule 1 Map 10  
 Pencester Gardens, Pencester Road, Dover

**Dog Restrictions 2022**  
 Restriction  
 Dog Exclusion  
 Dogs On Leads  
 Seasonal Dog Bans  
 Scale: 1:1,030





Dover District Council  
 Honeywood Close  
 White Cliffs Business Park  
 Whitfield  
 DOVER  
 CT16 3PJ

Public Spaces Protection Order (Dover District Council) 2022 'Variation No. 1'  
 Schedule 1 Map 11  
 St Andrew's Churchyard, Crabble Meadows,  
 Dover

**Dog Restrictions 2022**  
**Restriction**  
 Dog Exclusion  
 Dogs On Leads  
 Seasonal Dog Bans  
 Scale: 1:1,353





Dover District Council  
 Honeywood Close  
 White Cliffs Business Park  
 Whitfield  
 DOVER  
 CT16 3PJ




Public Spaces Protection Order (Dover District Council) 2022 'Variation No. 1'

Schedule 1 Map 12

St James Cemetery, Dover

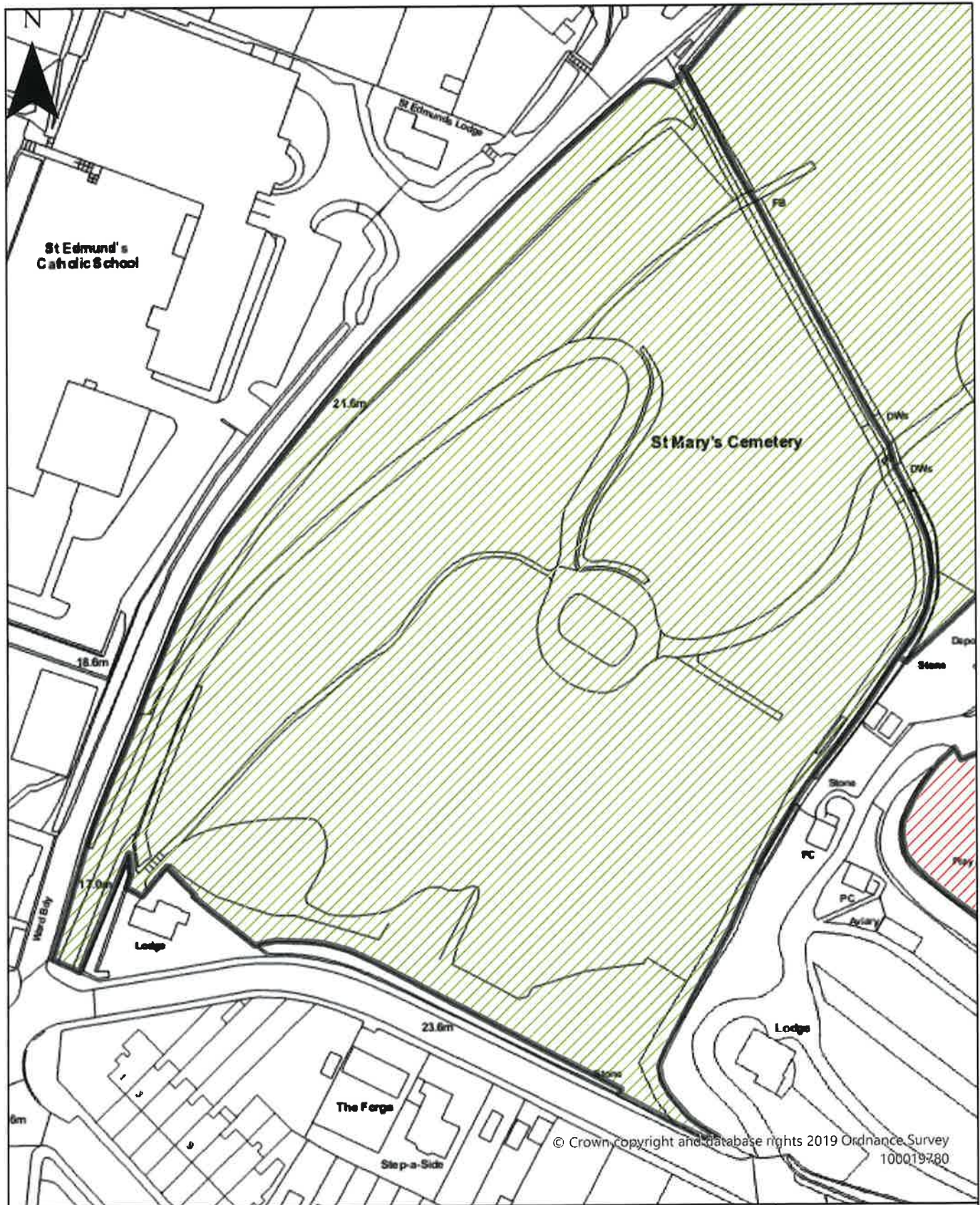
**Dog Restrictions 2022**

**Restriction**

-  Dog Exclusion
-  Dogs On Leads
-  Seasonal Dog Bans

Scale: 1:2,453



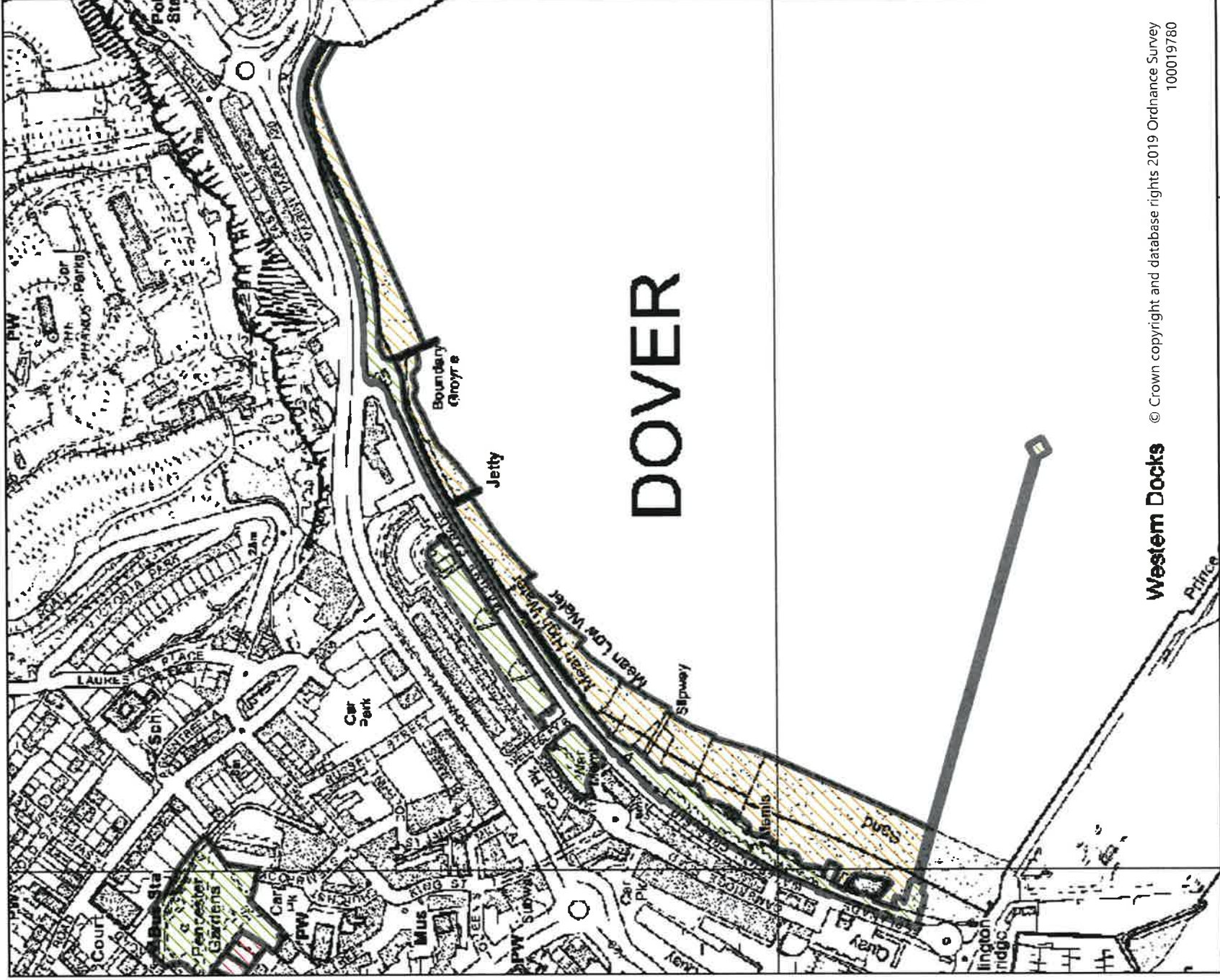


Dover District Council  
 Honeywood Close  
 White Cliffs Business Park  
 Whitfield  
 DOVER  
 CT16 3PJ

Public Spaces Protection Order (Dover District Council) 2022 'Variation No. 1'  
 Schedule 1 Map 13  
 St Mary's Cemetery, Dover

**Dog Restrictions 2022**  
 Restriction  
 Dog Exclusion  
 Dogs On Leads  
 Seasonal Dog Bans  
 Scale: 1:1,101





**Western Docks**

© Crown copyright and database rights 2019 Ordnance Survey  
100019780



Dover District Council  
Honeywood Close  
White Cliffs Business Park  
Whitfield  
DOVER  
CT16 3PJ

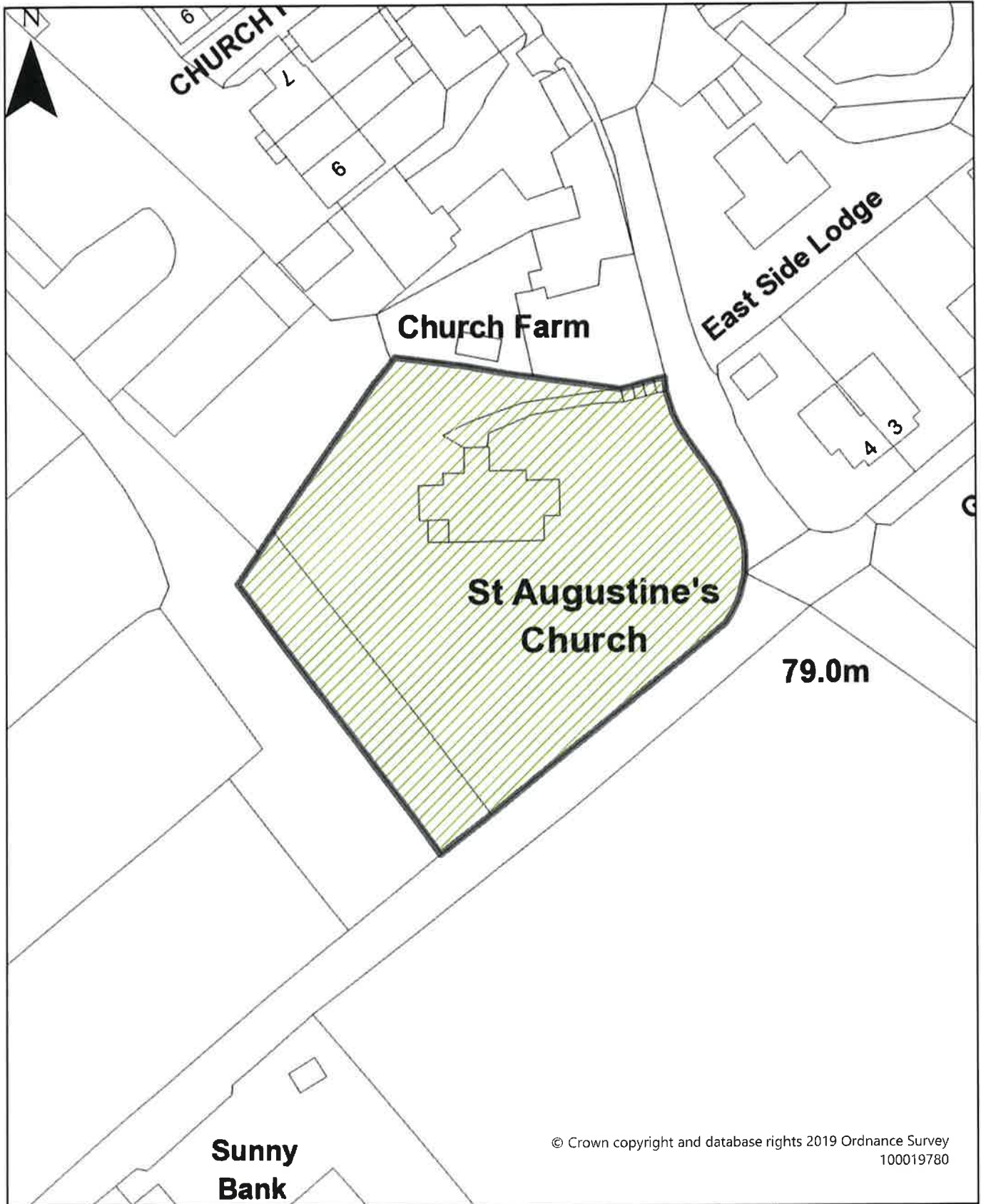
Public Spaces Protection Order (Dover District Council) 2022 'Variation No. 1'  
Schedule 1 Map 14  
The Seafront Promenade and Grassed Areas including Granville Gardens and Marine Parade Gardens, Dover





**Dog Restrictions 2022**  
**Restriction**

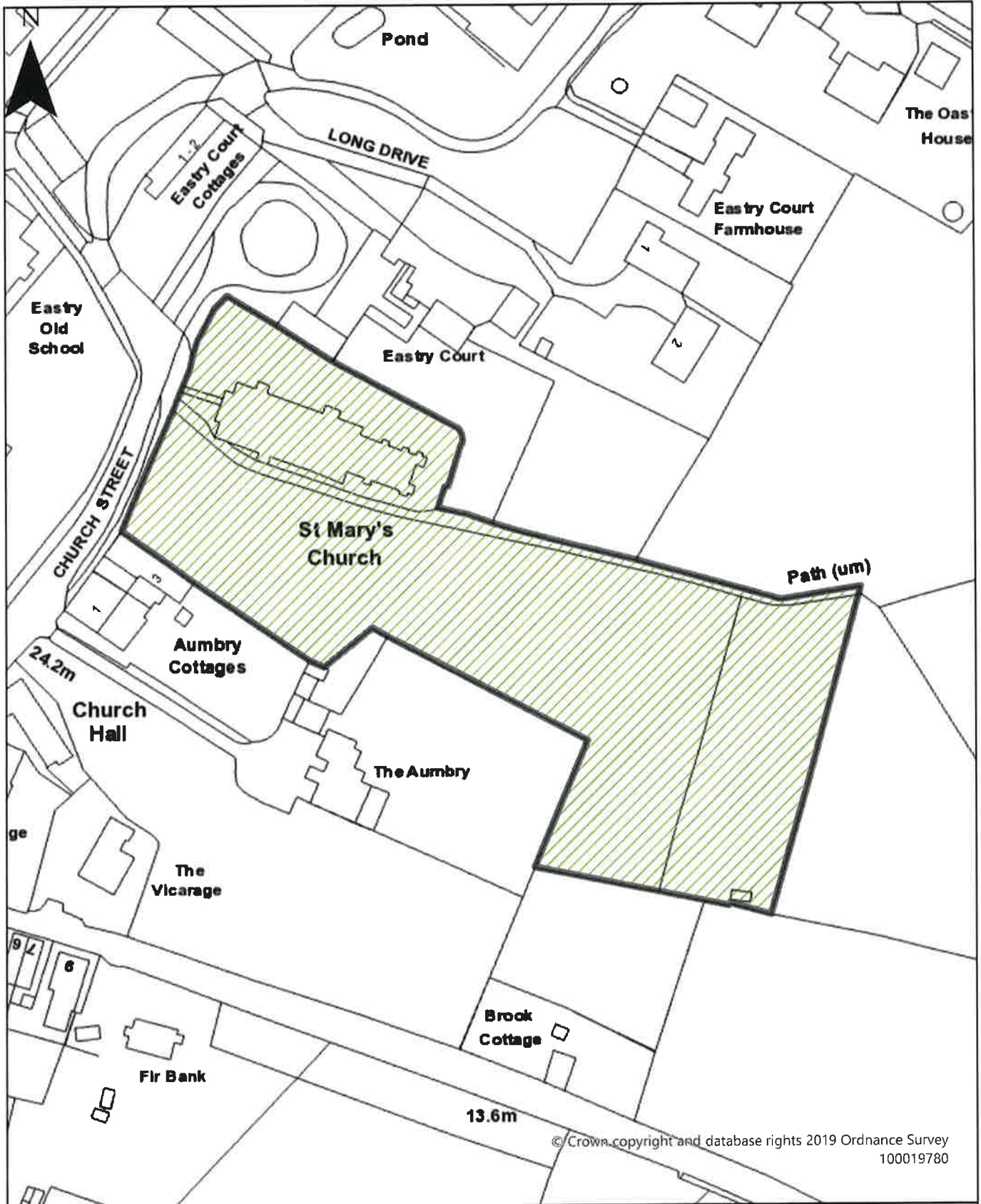
- Dog Exclusion
- Dogs On Leads
- Seasonal Dog Bans

**Scale: 1:5,790**





	<p>Dover District Council          Honeywood Close          White Cliffs Business Park          Whitfield          DOVER          CT16 3PJ</p>	<p>Public Spaces Protection Order (Dover District Council) 2022 'Variation No. 1'</p> <p>Schedule 1 Map 15</p> <p>St Augustine's Churchyard, The Street, East Langdon</p>	<p><b>Dog Restrictions 2022</b>          Restriction</p> <ul style="list-style-type: none"> <li> Dog Exclusion</li> <li> Dogs On Leads</li> <li> Seasonal Dog Bans</li> </ul> <p>Scale: 1:700</p>
---	--	---	--

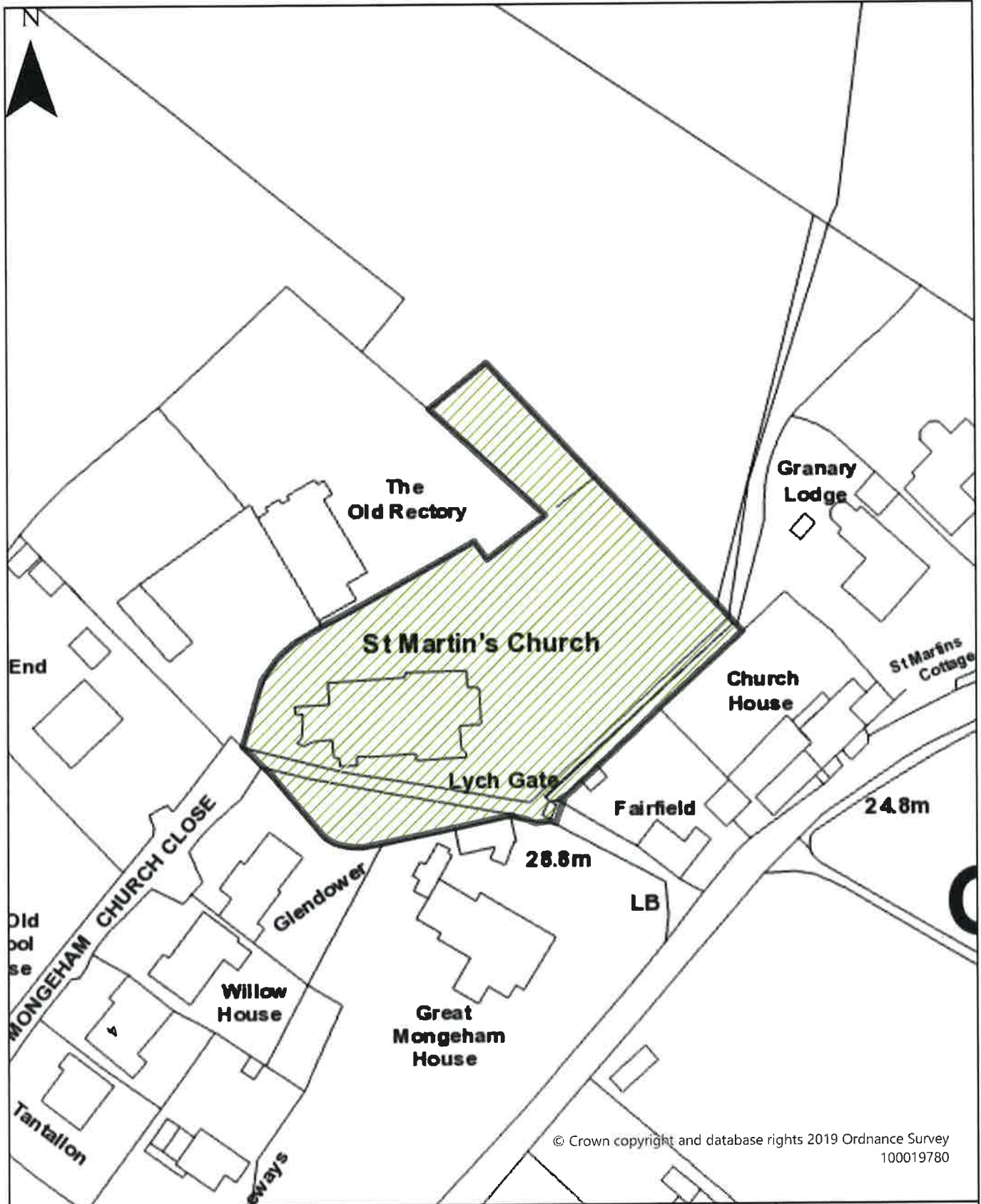


Dover District Council  
 Honeywood Close  
 White Cliffs Business Park  
 Whitfield  
 DOVER  
 CT16 3PJ

Public Spaces Protection Order (Dover District Council) 2022 'Variation No. 1'  
 Schedule 1 Map 16  
 St Mary's Churchyard, Church Street, Eastry

**Dog Restrictions 2022**  
**Restriction**  
 Dog Exclusion  
 Dogs On Leads  
 Seasonal Dog Bans  
 Scale: 1:1,200








© Crown copyright and database rights 2019 Ordnance Survey 100019780



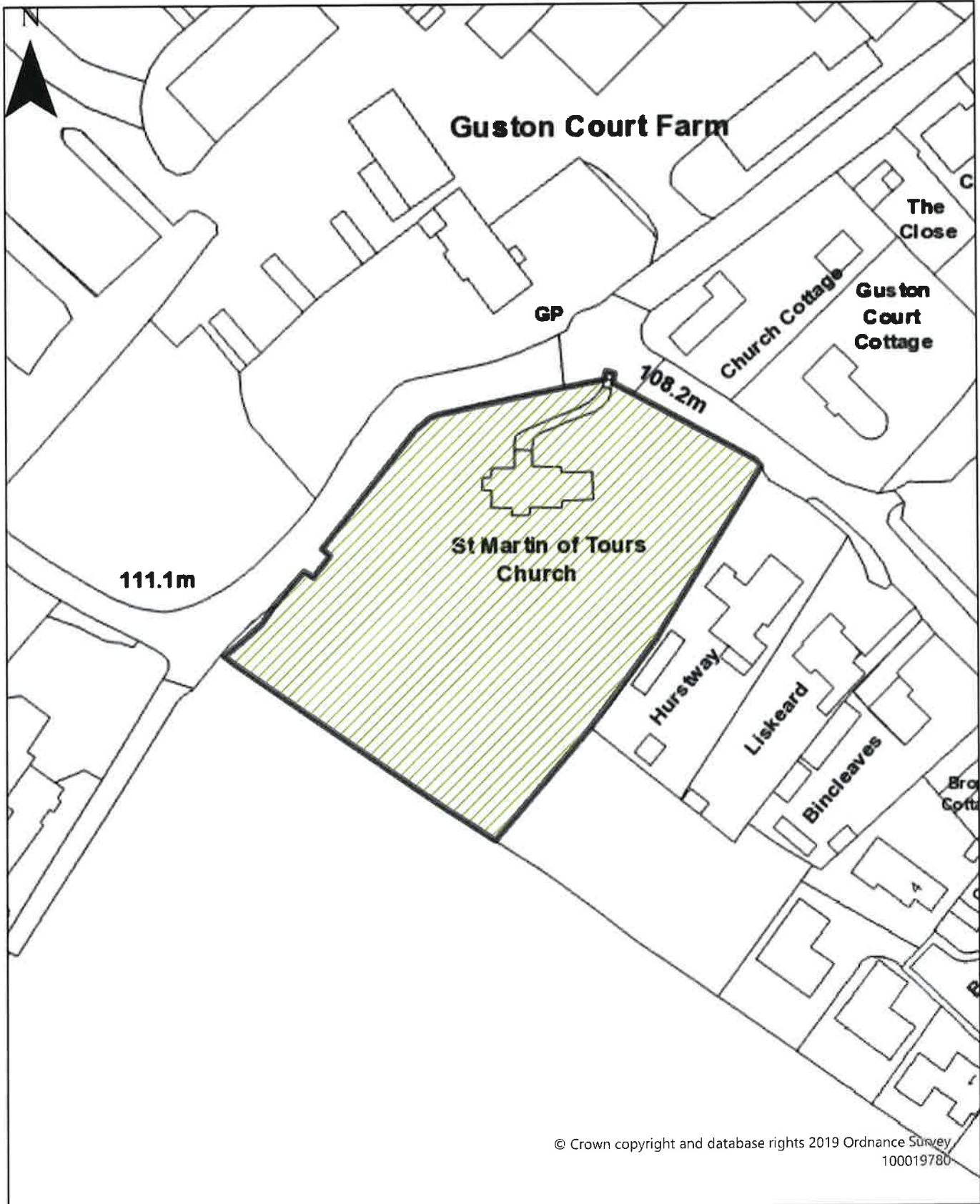
Dover District Council  
 Honeywood Close  
 White Cliffs Business Park  
 Whitfield  
 DOVER  
 CT16 3PJ

Public Spaces Protection Order (Dover District Council) 2022 'Variation No. 1'  
 Schedule 1 Map 17  
 St Martin's Churchyard, Mongeham Church Close, Great Mongeham

**Dog Restrictions 2022**

- Restriction
-  Dog Exclusion
  -  Dogs On Leads
  -  Seasonal Dog Bans

Scale: 1:950

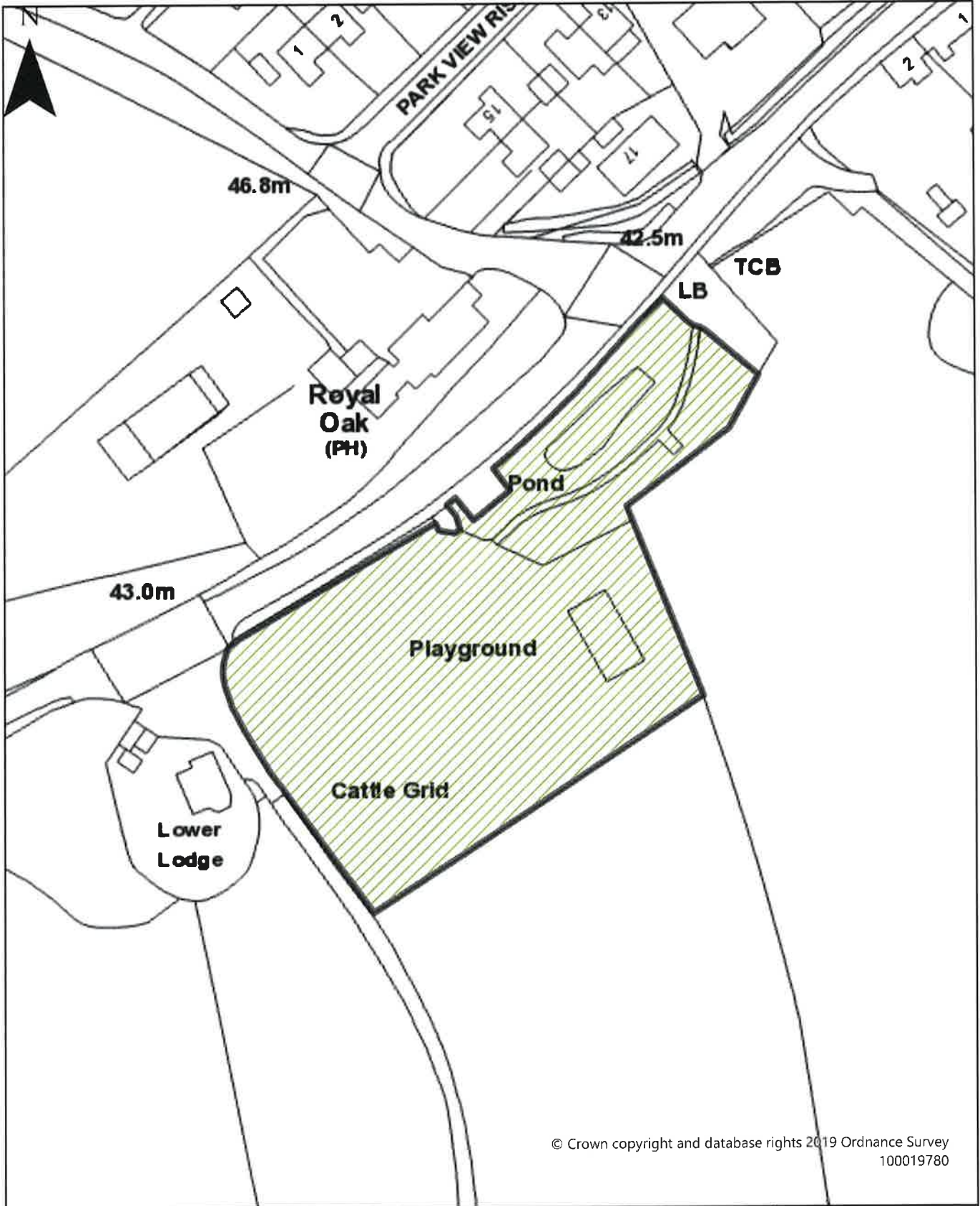


Dover District Council  
 Honeywood Close  
 White Cliffs Business Park  
 Whitfield  
 DOVER  
 CT16 3PJ

Public Spaces Protection Order (Dover District Council) 2022 'Variation No. 1'  
 Schedule 1 Map 18  
 St Martin's of Tours Churchyard, East Langdon Road, Guston

**Dog Restrictions 2022**  
 Restriction  
 Dog Exclusion  
 Dogs On Leads  
 Seasonal Dog Bans  
 Scale: 1:950

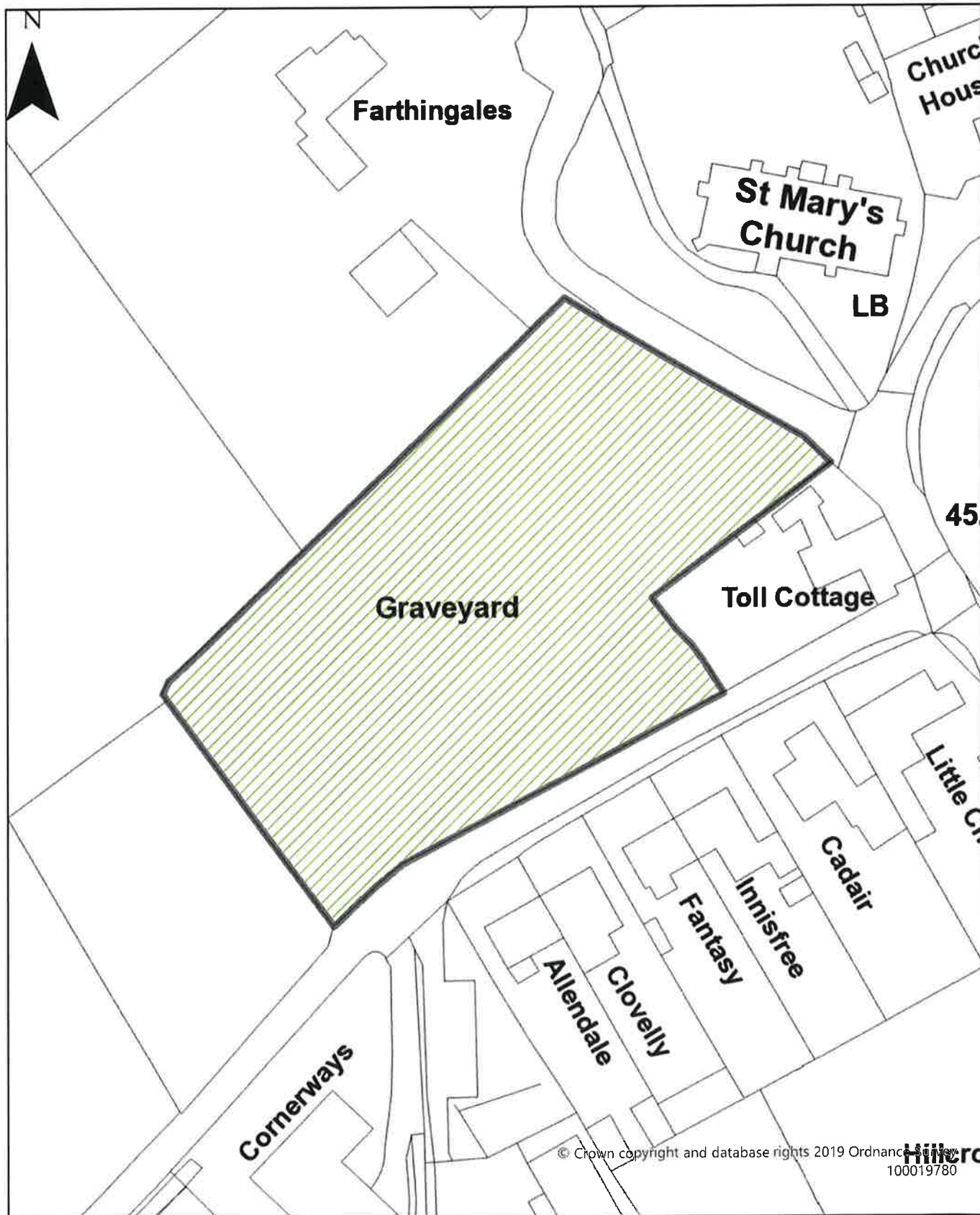




Dover District Council  
 Honeywood Close  
 White Cliffs Business Park  
 Whitfield  
 DOVER  
 CT16 3PJ

Public Spaces Protection Order (Dover District Council) 2022 'Variation No. 1'  
 Schedule 1 Map 19  
 Nonnington Village Pond and Recreation Ground, Holt Street, Nonnington

**Dog Restrictions 2022**  
 Restriction  
 Dog Exclusion  
 Dogs On Leads  
 Seasonal Dog Bans  
 Scale: 1:950

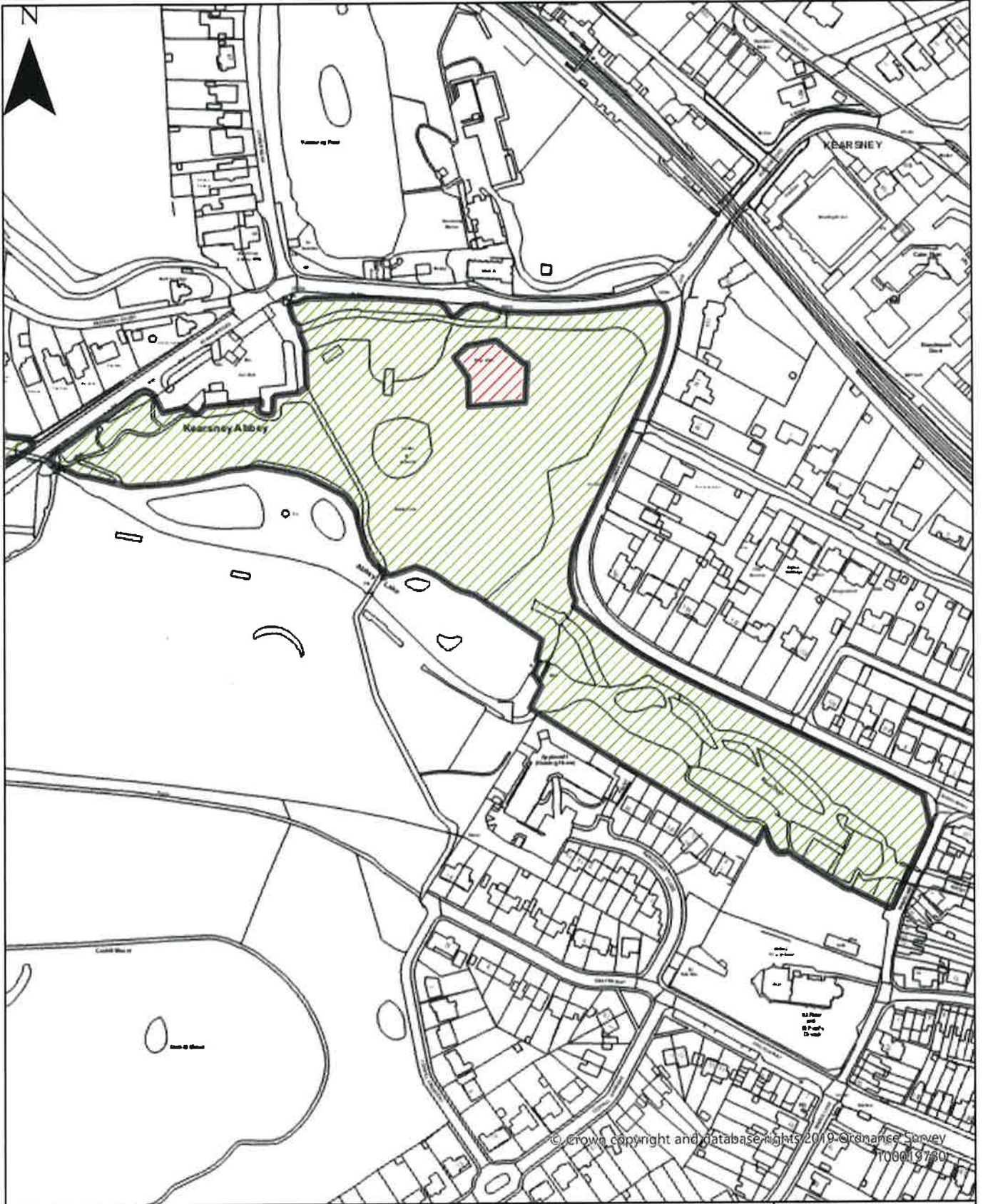


Dover District Council  
 Honeywood Close  
 White Cliffs Business Park  
 Whitfield  
 DOVER  
 CT16 3PJ

Public Spaces Protection Order (Dover District Council) 2022 'Variation No. 1'  
 Schedule 1 Map 20  
 St Mary's Graveyard, Old Court Hill,  
 Nonnington

**Dog Restrictions 2022**  
 Restriction  
 Dog Exclusion  
 Dogs On Leads  
 Seasonal Dog Bans  
 Scale: 1:750



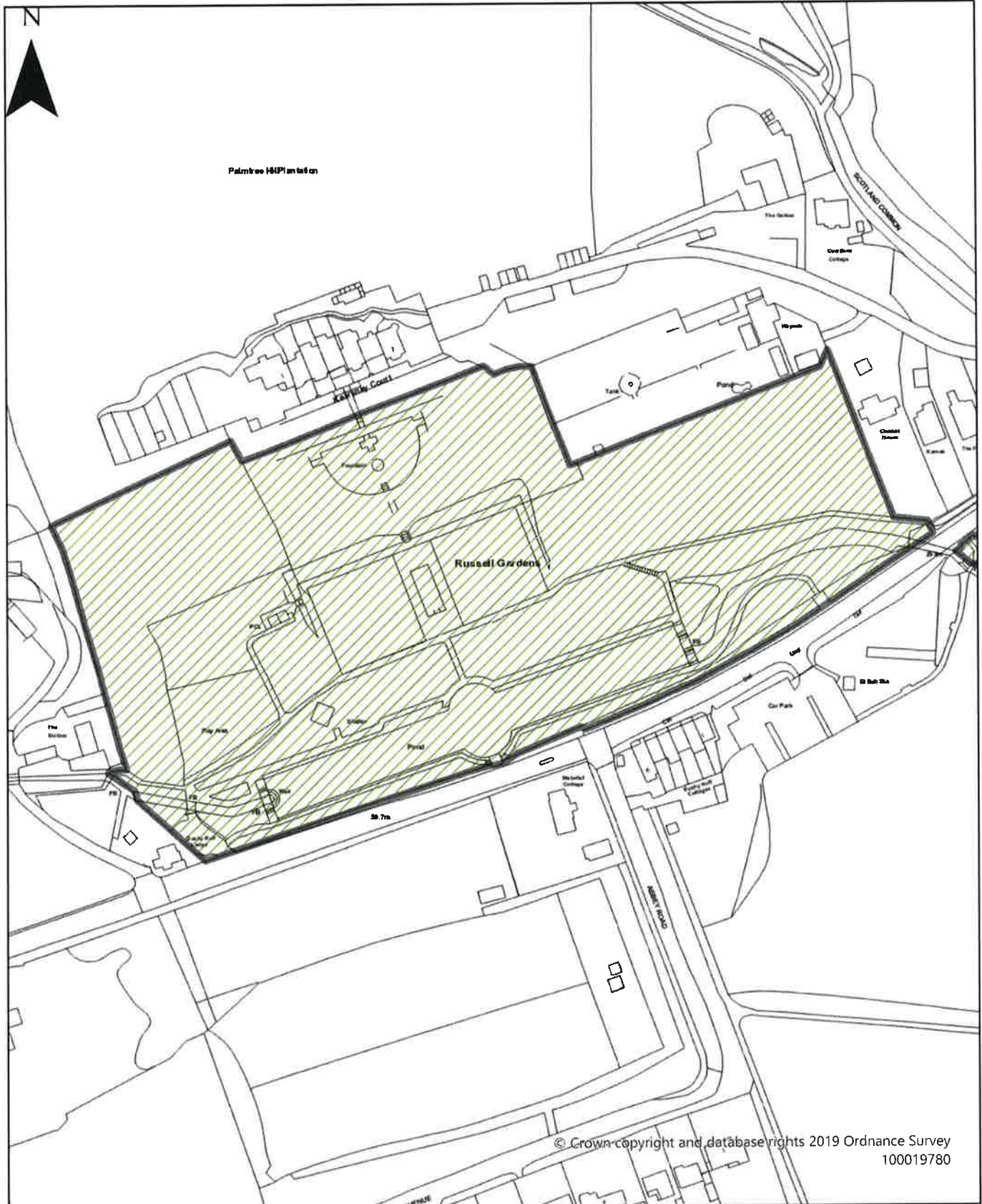


Dover District Council  
 Honeywood Close  
 White Cliffs Business Park  
 Whitfield  
 DOVER  
 CT16 3PJ

Public Spaces Protection Order (Dover District Council) 2022 'Variation No. 1'  
 Schedule 1 Map 21  
 Kearsney Abbey Park (Cafe Side) and walkway adjacent to Abbey Lake accessed from Minnis Lane

**Dog Restrictions 2022**  
**Restriction**  
 Dog Exclusion  
 Dogs On Leads  
 Seasonal Dog Bans  
 Scale: 1:2,715





Dover District Council  
 Honeywood Close  
 White Cliffs Business Park  
 Whitfield  
 DOVER  
 CT16 3PJ

Public Spaces Protection Order (Dover District Council) 2022 'Variation No. 1'  
 Schedule 1 Map 22  
 Russell Gardens, Alkham Road, Temple Ewell





Dog Restrictions 2022  
 Restriction

- Dog Exclusion
- Dogs On Leads
- Seasonal Dog Bans

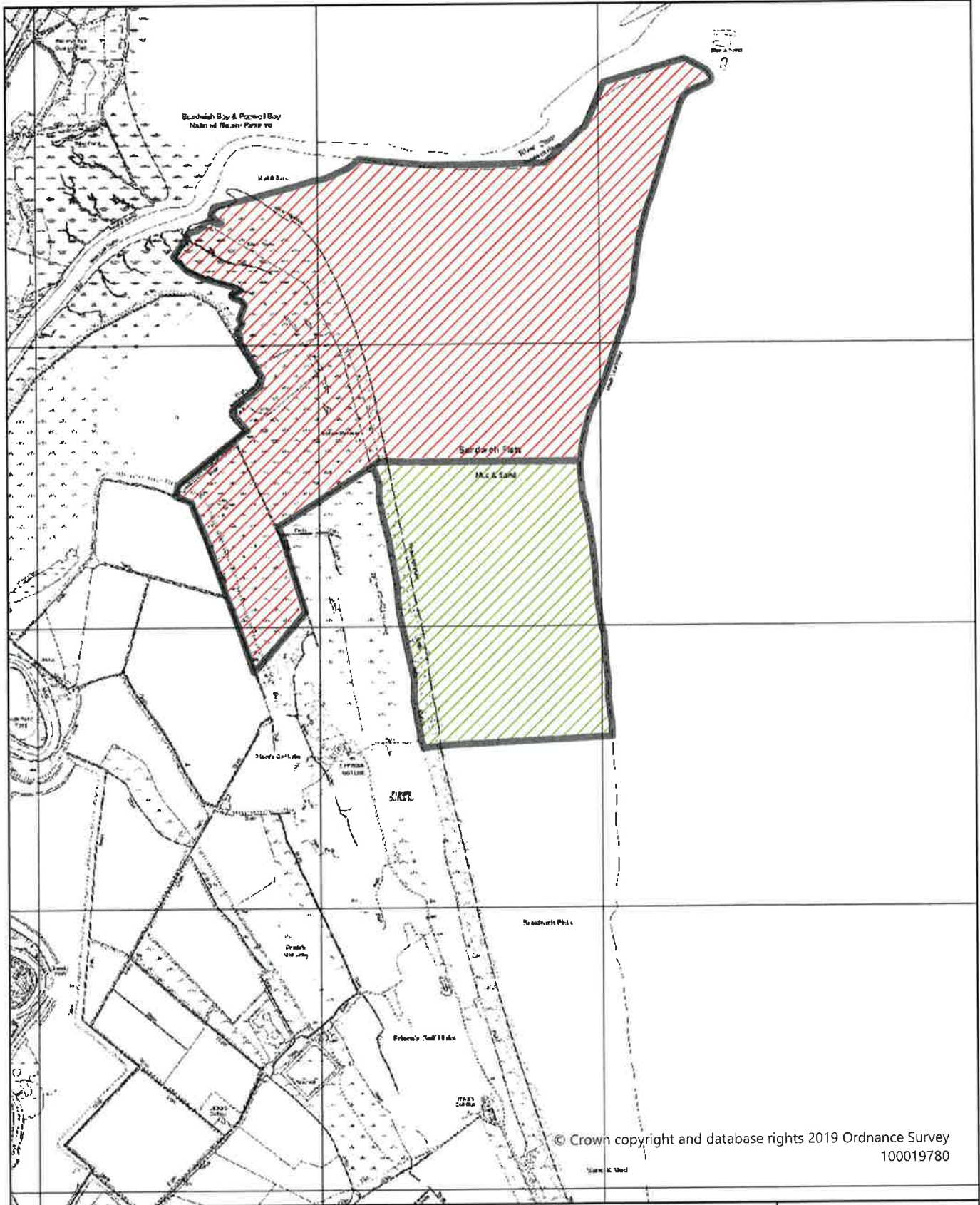
Scale: 1:1,865





 <p><b>DOVER</b> DISTRICT COUNCIL</p>	<p>Dover District Council Honeywood Close White Cliffs Business Park Whitfield DOVER CT16 3PJ</p>	<p>Public Spaces Protection Order (Dover District Council) 2022 'Variation No. 1' Schedule 1 Map 23 Boatman's Hill Cemetery, Sandwich</p>	<p><b>Dog Restrictions 2022</b> Restriction</p> <ul style="list-style-type: none"> <li> Dog Exclusion</li> <li> Dogs On Leads</li> <li> Seasonal Dog Bars</li> </ul> <p>Scale: 1:1,000</p>
--	---	---	---





Dover District Council  
 Honeywood Close  
 White Cliffs Business Park  
 Whitfield  
 DOVER  
 CT16 3PJ

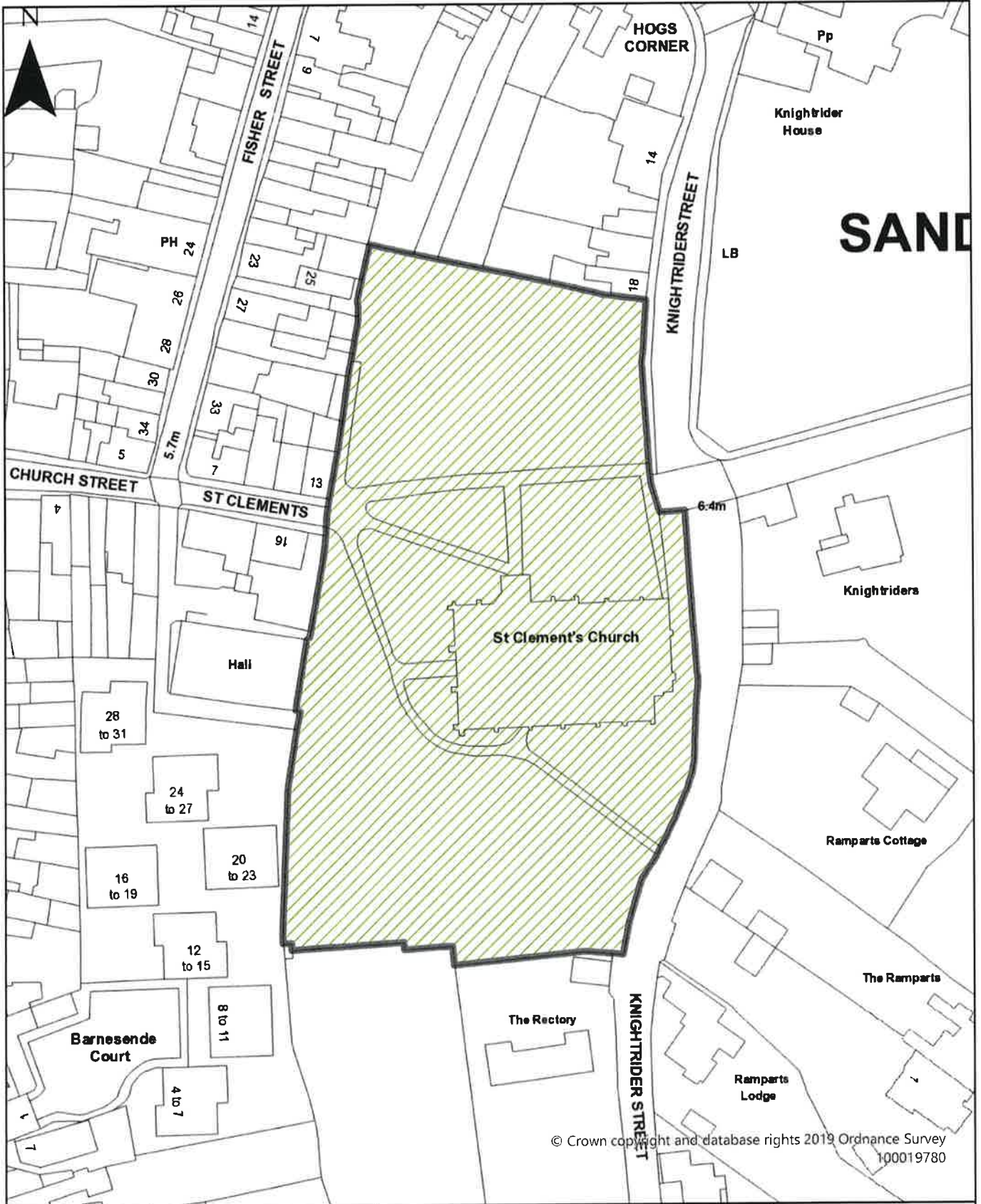
Public Spaces Protection Order (Dover District Council) 2022 'Variation No. 1'  
 Schedule 1 Map 24  
 Princes Golf Course Dunes and Beach,  
 Sandwich Bay

**Dog Restrictions 2022**

Restriction

-  Dog Exclusion
-  Dogs On Leads
-  Seasonal Dog Bans

Scale: 1:18,000



Dover District Council  
 Honeywood Close  
 White Cliffs Business Park  
 Whitfield  
 DOVER  
 CT16 3PJ




Public Spaces Protection Order (Dover District Council) 2022 'Variation No. 1'

Schedule 1 Map 25

St Clement's Churchyard, Knightrider Street, Sandwich

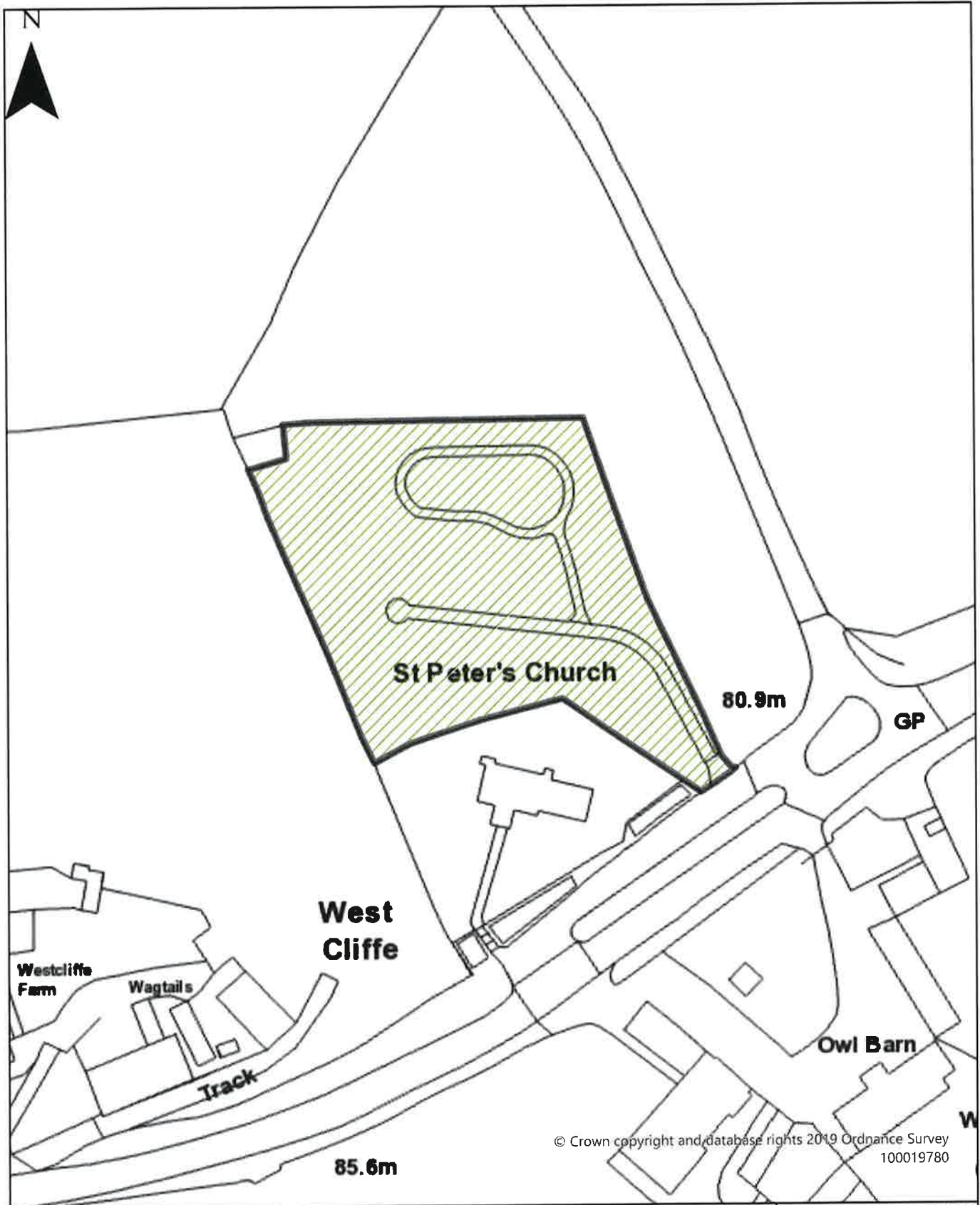
**Dog Restrictions 2022**

**Restriction**





-  Dog Exclusion
-  Dogs On Leads
-  Seasonal Dog Bans

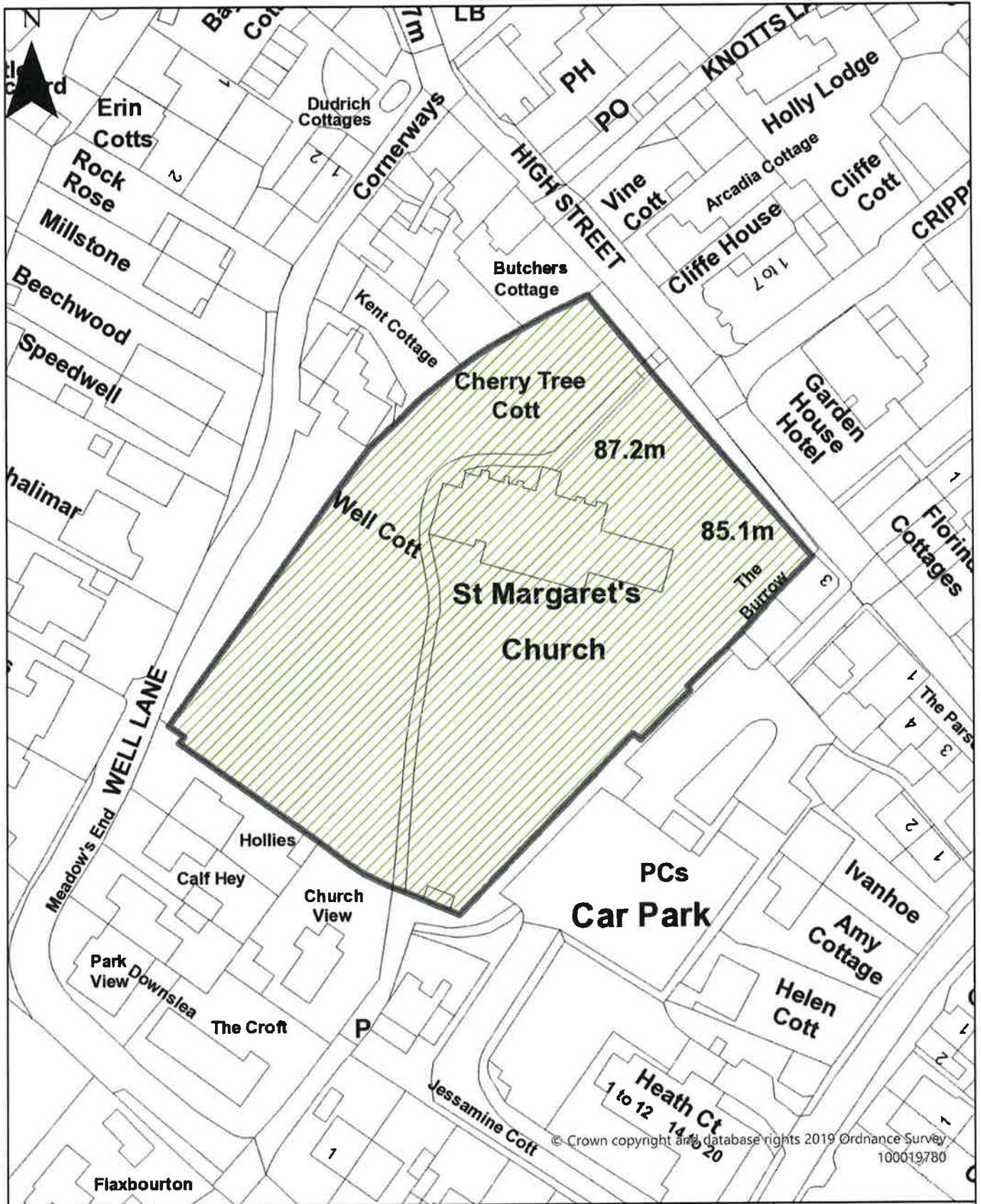
Scale: 1:850









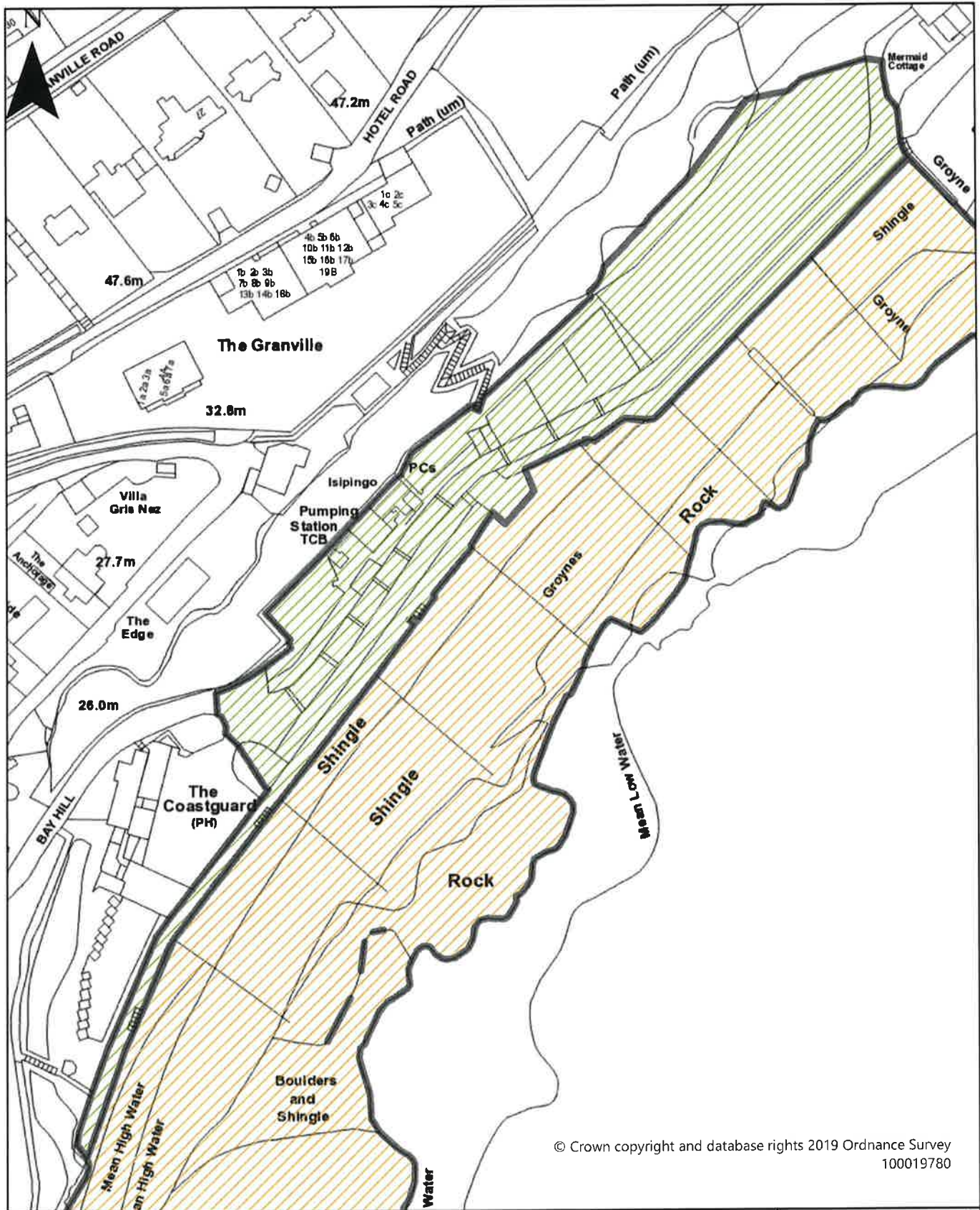
© Crown copyright and database rights 2019 Ordnance Survey 100019780

 <p><b>DOVER DISTRICT COUNCIL</b></p>	<p>Dover District Council          Honeywood Close          White Cliffs Business Park          Whitfield          DOVER          CT16 3PJ</p>	<p>Public Spaces Protection Order (Dover District Council) 2022 'Variation No. 1'</p> <p>Schedule 1 Map 26</p> <p>St Margaret's Civic Cemetery and The Dare Garden of Remembrance, Dover Road, St Margaret's</p>	<p><b>Dog Restrictions 2022</b></p> <p><b>Restriction</b></p> <ul style="list-style-type: none"> <li> Dog Exclusion</li> <li> Dogs On Leads</li> <li> Seasonal Dog Bans</li> </ul> <p>Scale: 1:950</p>
--	--	--	---



 <p><b>DOVER DISTRICT COUNCIL</b></p>	<p>Dover District Council          Honeywood Close          White Cliffs Business Park          Whitfield          DOVER          CT16 3PJ</p>	<p>Public Spaces Protection Order (Dover District Council) 2022 'Variation No. 1'</p> <p>Schedule 1 Map 27</p> <p>St Margaret's Churchyard, High Street, St Margaret's</p>	<p><b>Dog Restrictions 2022</b></p> <p>Restriction</p> <ul style="list-style-type: none"> <li> Dog Exclusion</li> <li> Dogs On Leads</li> <li> Seasonal Dog Bans</li> </ul> <p>Scale: 1:850</p>
--	--	--	--





© Crown copyright and database rights 2019 Ordnance Survey  
100019780



Dover District Council  
Honeywood Close  
White Cliffs Business Park  
Whitfield  
DOVER  
CT16 3PJ

Public Spaces Protection Order (Dover District Council) 2022 'Variation No. 1'  
  
Schedule 1 Map 28  
  
St Margaret's Seafront Promenade, Car Park and Grassed Amenity Area, St Margaret's Bay

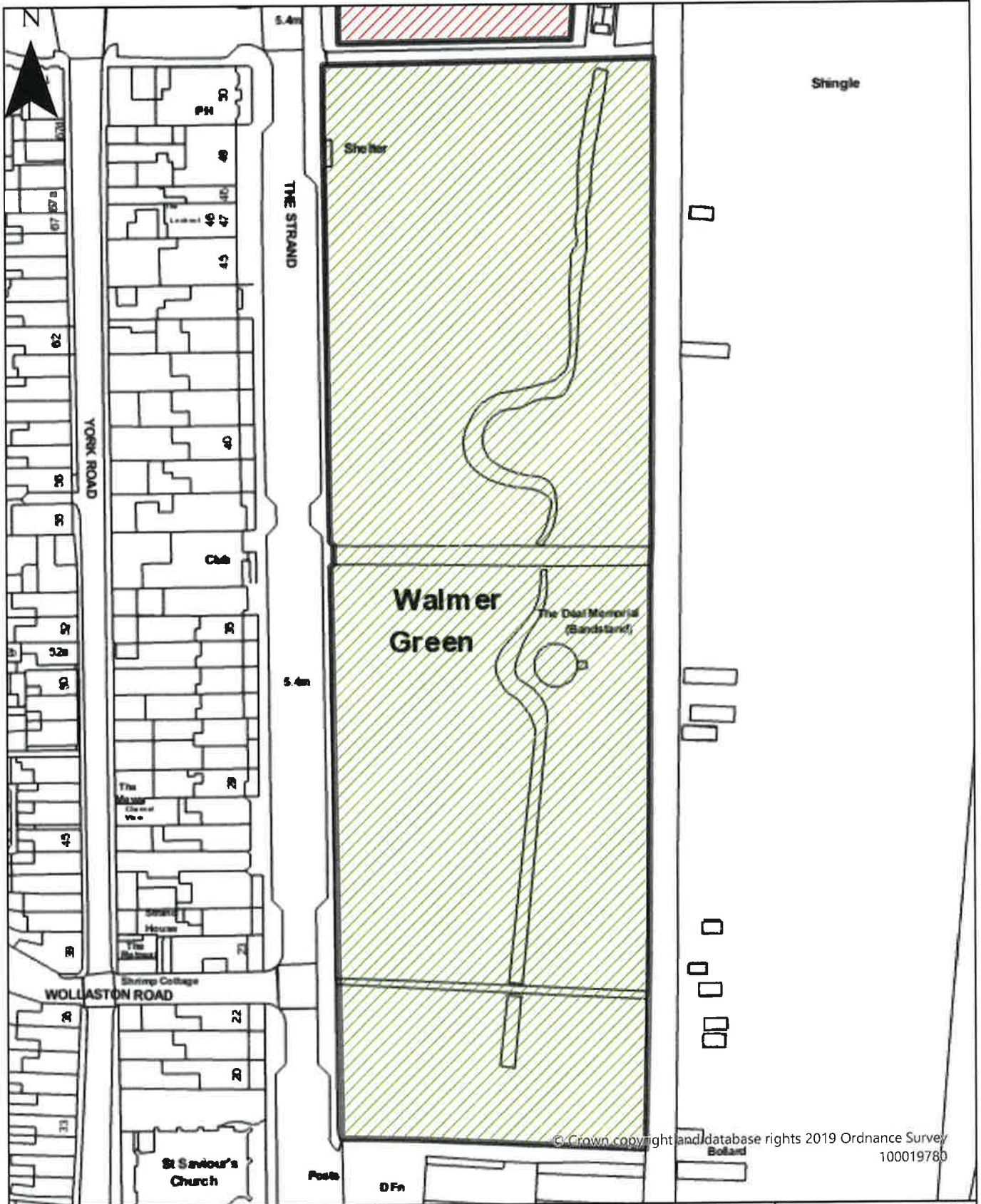
**Dog Restrictions 2022**

**Restriction**

-  Dog Exclusion
-  Dogs On Leads
-  Seasonal Dog Bans

Scale: 1:1,551








Dover District Council  
 Honeywood Close  
 White Cliffs Business Park  
 Whitfield  
 DOVER  
 CT16 3PJ

**Public Spaces Protection Order (Dover District Council) 2022 'Variation No. 1'**

Schedule 1 Map 29 (Applicable 1st of May to the 30th of September between the hours of 9am and 6pm.)  
 Walmer Green, The Strand, Walmer

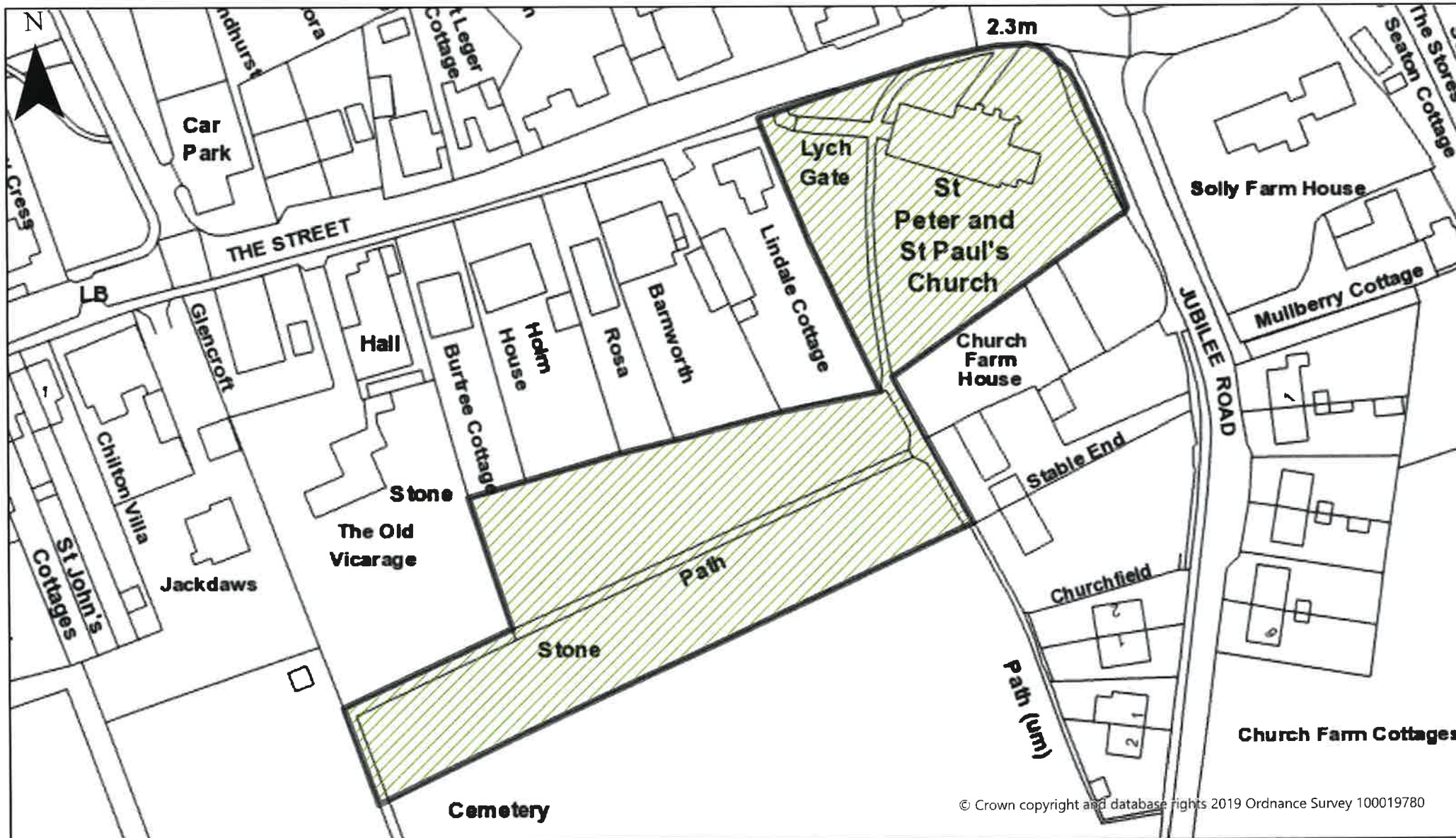
**Dog Restrictions 2022**

**Restriction**

-  Dog Exclusion
-  Dogs On Leads
-  Seasonal Dog Bans

Scale: 1:958





Dover District Council  
 Honeywood Close  
 White Cliffs Business Park  
 Whitfield  
 DOVER  
 CT16 3PJ

Public Spaces Protection Order (Dover District Council) 2022




'Variation No. 1'

Schedule 1 Map 30

St Peter and St Paul's Churchyard , Jubilee Road, The Street,Worth

Dog Restrictions 2022

Restriction

-  Dog Exclusion
-  Dogs On Leads
-  Seasonal Dog Bans

Scale: 1:964





## Schedule Two Dog Exclusion Areas

This order applies to all land described below:

<b>Map no.</b>	<b>Location</b>	<b>Area</b>	<b>Ward/Parish</b>
1	Enclosed children's play area, Collar Maker's Green	Ash	Little Stour & Ashstone
2	Enclosed children's play areas, Queen's Road	Ash	Little Stour & Ashstone
3	Aylesham & Snowdown Sport and Welfare Club sporting pitches and MUGA	Aylesham	Aylesham
4	Enclosed children's play area, Hobnail Path	Aylesham	Aylesham
5	Enclosed children's play area, Market Square	Aylesham	Aylesham
6	Skatepark, Green Space rear of Burgess Road and Bell Grove	Aylesham	Aylesham
7	Enclosed children's play area and skate-park, Lancaster Avenue	Capel-Le-Ferne	Capel-Le-Ferne
8	The beach from Sandown Castle to Deal Castle 1 <sup>st</sup> of May to 30 <sup>th</sup> of September between the hours of 9am and 6pm	Deal	North Deal
9	Enclosed children's play area, Hyton Drive	Deal	North Deal
10	Enclosed play area and multi-use games area (MUGA), North Deal Playing Field), Western Road,	Deal	North Deal
11	Enclosed children's play areas Travers Road	Deal	Middle Deal & Sholden
12	Enclosed children's play areas, tennis courts & MUGA, Victoria Park	Deal	Middle Deal & Sholden
13	Enclosed children's play area, William Pitt Avenue	Deal	Middle Deal & Sholden
14	Enclosed children's play area, Wilson Avenue	Deal	Mill Hill
15	MUGA and enclosed children's play area at the end of St David's Avenue, Aycliffe	Dover	Town & Peir

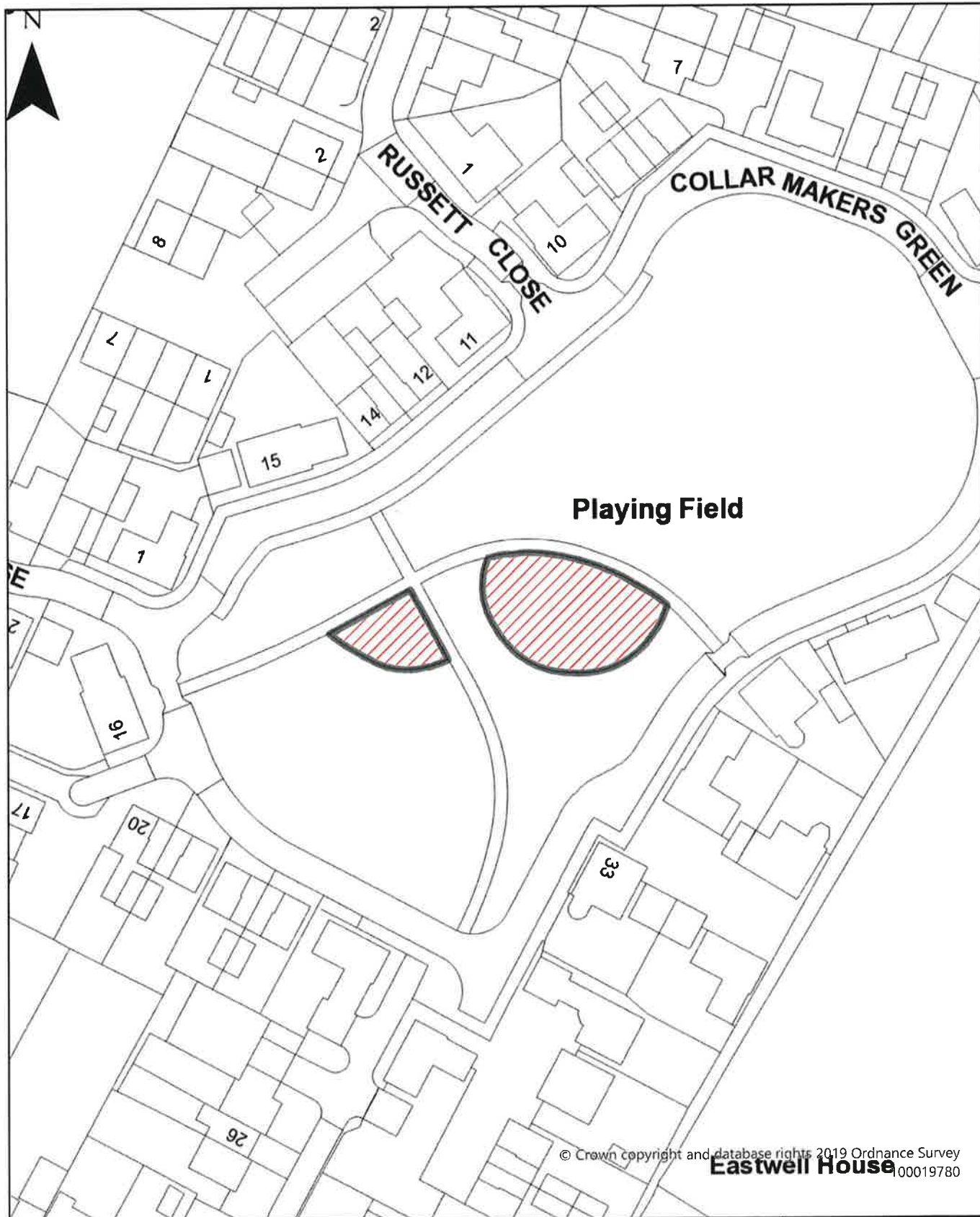
<b>16</b>	Enclosed children's play area, Bunkers Hill Avenue	Dover	St Radigunds
<b>17</b>	Enclosed children's play area, Bunker Hill Road junction with Bunkers Hill Avenue	Dover	St Radigunds
<b>18</b>	Enclosed tennis courts & enclosed children's play area, Connaught Park	Dover	Castle
<b>19</b>	MUGA & enclosed children's play area, Elms Vale Recreation Ground	Dover	Maxton, Elms Vale & Priory
<b>20</b>	Enclosed children's play area, Evison Close	Dover	Buckland
<b>21</b>	The beach at Dover Seafront, Waterloo Crescent & Marine Parade 1 <sup>st</sup> of May to 30 <sup>th</sup> of September between the hours of 9am and 6pm	Dover	Town & Pier and Castle
<b>22</b>	Enclosed children's play area, Northbourne Avenue, Tower Hamlets	Dover	Tower Hamlets
<b>23</b>	Enclosed children's play area, Ottawa Crescent	Dover	Buckland
<b>24</b>	Enclosed children's play areas and skate-park Pencester Gardens	Dover	Castle
<b>25</b>	Enclosed children's play area & MUGA, Sheridan Road (Buckland Estate)	Dover	Buckland
<b>26</b>	Enclosed children's play area, Barwick Road	Dover	St Radigunds
<b>27</b>	The Danes Recreation Ground (football pitches)	Dover	Castle
<b>28</b>	Enclosed children's play area, East Langdon Road,	East Langdon	St Margaret's at Cliffe
<b>29</b>	Enclosed children's play area, Centenary Gardens	Eastry	Eastry
<b>30</b>	Enclosed children's play areas & skate-park, Gun Park Recreation Ground	Eastry	Eastry
<b>31</b>	Enclosed children's play area and MUGA, Elvington Recreation Ground St John's Road	Elvington	Eythorne & Shepherdswell
<b>32</b>	Enclosed children's play area, Eythorne playing field, Willow Waye	Eythorne	Eythorne & Shepherdswell
<b>33</b>	Enclosed children's play area, Chance Meadow	Guston	St Margaret's At Cliffe
<b>34</b>	Guston Green, The Lane	Guston	St Margaret's At Cliffe
<b>35</b>	Enclosed children's play area, The Drove,	Northbourne	Eastry







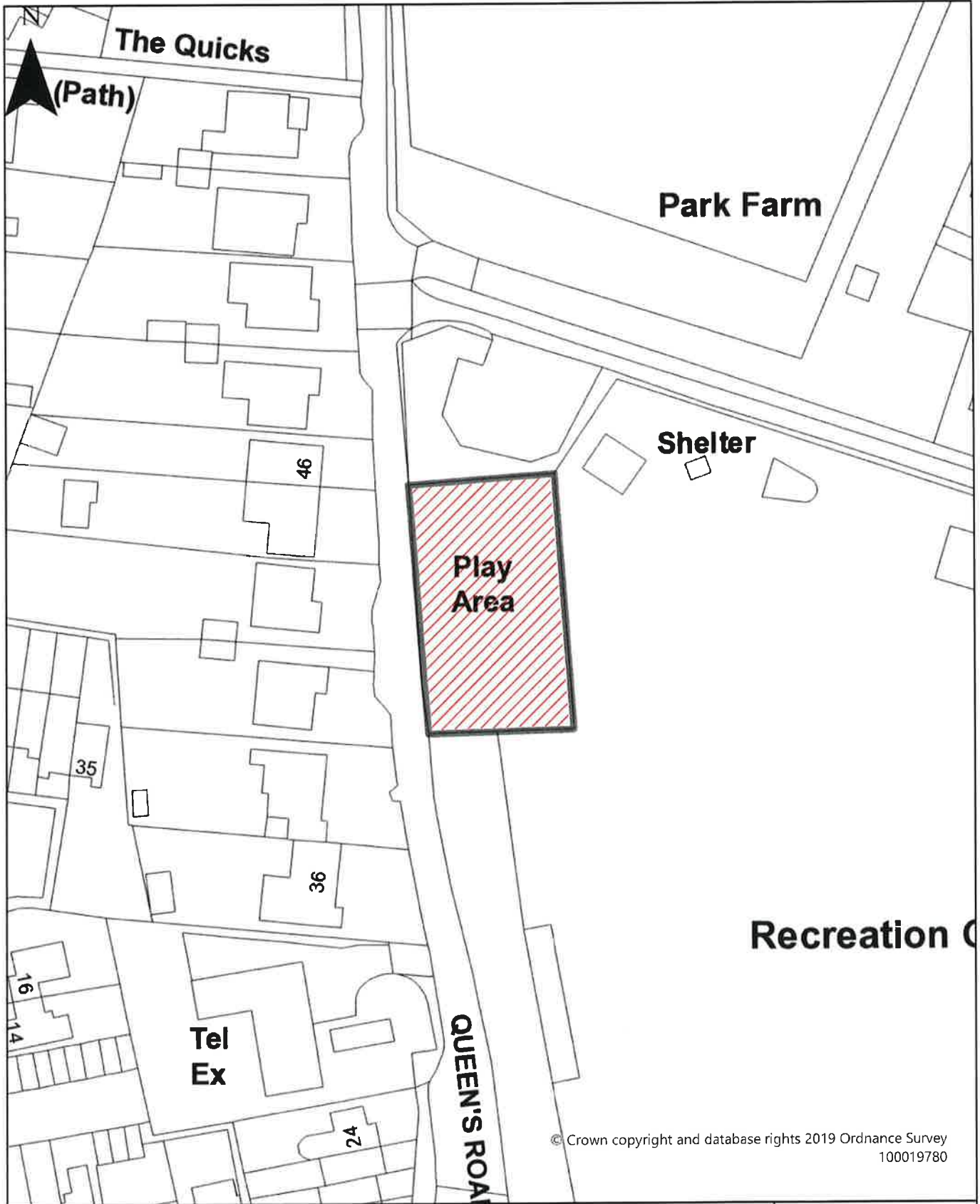
<b>36</b>	Enclosed children's play areas, Queens Rise	Ringwoud	Ringwoud & Kingsdown
<b>37</b>	Crabble Athletic Football and Rugby Ground	River	St Radigunds
<b>38</b>	Enclosed children's play area, Kearsney Abbey Park, Alkham Road	River	River
<b>39</b>	Enclosed children's play areas, tennis courts & sports pitches, River Recreation Ground, Lewisham Road	River	River
<b>40</b>	Enclosed children's play area, Poulders Gardens	Sandwich	Sandwich
<b>41</b>	Enclosed children's play areas The Bulwarks	Sandwich	Sandwich
<b>42</b>	Enclosed children's play area, skate-park & MUGA The Butts,	Sandwich	Sandwich
<b>43</b>	Monks Wall Nature Reserve	Sandwich	Sandwich
<b>44</b>	Sandwich Nature Reserve, Off Gazen Salts	Sandwich	Sandwich
<b>45</b>	Sandwich Bay Mudflats and Salt Marshes	Sandwich	Sandwich
<b>46</b>	Enclosed children's play area, Shepherdsweil Recreation Ground ,Approach Road,	Shepherdsweil	Eythorne & Shepherdsweil
<b>47</b>	Beach at St Margaret's  1 <sup>st</sup> of May to 30 <sup>th</sup> of September between the hours of 9am and 6pm	St Margaret's	St Margaret's at Cliffe
<b>48</b>	Enclosed children's play area & tennis courts, King Georges field, Well Lane	St Margaret's	St Margaret's at Cliffe
<b>49</b>	Enclosed Children's Play Area, (site next to village hall) Chapel Road	Tilmanstone	Eastry
<b>50</b>	The Drill Field, Cornwall Road	Walmer	Walmer
<b>51</b>	Enclosed children's play areas & tennis courts, Marke Wood, Dover Road	Walmer	Walmer
<b>52</b>	Paddling Pool, Walmer Green, The Strand	Walmer	Walmer
<b>53</b>	Putting Green, The Strand, Walmer Green	Walmer	Walmer
<b>54</b>	Enclosed children's play area, Aspen Drive off Kinson Way	Whitfield	Whitfield
<b>55</b>	Enclosed children's play area, Peverell Road off Hirst Close,	Whitfield	Buckland
<b>56</b>	Enclosed children's play area, Green Close off Aspen Drive	Whitfield	Whitfield
<b>57</b>	Enclosed children's play area & MUGA, Whitfield Recreation Ground, off Cranleigh Drive	Whitfield	Whitfield
<b>58</b>	Enclosed children's play area,	Whitfield	Whitfield

	Galahad Way		
<b>59</b>	Enclosed children's play area, Whyte Close off Aspen Drive	Whitfield	Whitfield
<b>60</b>	Enclosed children's play area, Willingdon Road	Whitfield	Whitfield
<b>61</b>	Wingham Recreation Ground enclosed children's play areas and MUGA	Wingham	Little Stour & Ashstone
<b>62</b>	Enclosed children's play area, Elmwood Park	Woodnesborough	Sandwich





 <p><b>DOVER DISTRICT COUNCIL</b></p>	<p>Dover District Council          Honeywood Close          White Cliffs Business Park          Whitfield          DOVER          CT16 3PJ</p>	<p>Public Spaces Protection Order (Dover District Council) 2022 'Variation No. 1'</p> <p>Schedule 2 Map 1</p> <p>Enclosed Children's Play Area, Collar Maker's Green, Ash</p>	<p><b>Dog Restrictions 2022</b></p> <p><b>Restriction</b></p> <ul style="list-style-type: none"> <li> Dog Exclusion</li> <li> Dogs On Leads</li> <li> Seasonal Dog Bans</li> </ul> <p>Scale: 1:800</p>
--	--	---	---



© Crown copyright and database rights 2019 Ordnance Survey  
100019780



Dover District Council  
Honeywood Close  
White Cliffs Business Park  
Whitfield  
DOVER  
CT16 3PJ

Public Spaces Protection Order (Dover District Council) 2022 'Variation No. 1'  
Schedule 2 Map 2  
Enclosed Children's Play Area, Queen's Road, Ash

Dog Restrictions 2022  
Restriction  
 Dog Exclusion  
 Dogs On Leads  
 Seasonal Dog Bans  
 Scale: 1:750





Dover District Council  
Honeywood Close  
White Cliffs Business Park  
Whitfield  
DOVER  
CT16 3PJ

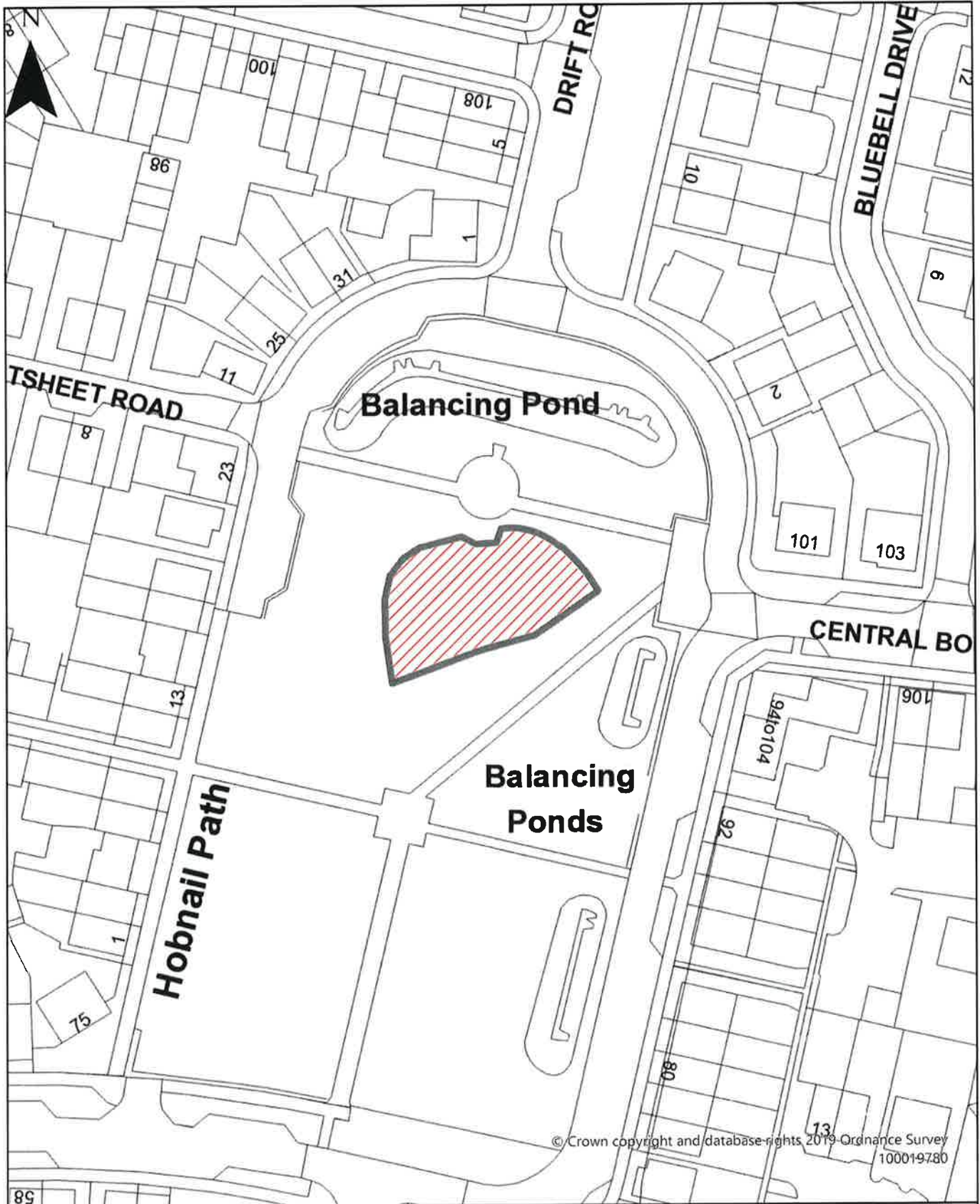
Public Spaces Protection Order (Dover District Council) 2022 'Variation No. 1'  
Schedule 2 Map 3  
Aylesham & Snowdown Welfare and Sports Club Sporting Pitches and MUGAs, Aylesham

**Dog Restrictions 2022 Restriction**

-  Dog Exclusion
-  Dogs On Leads
-  Seasonal Dog Bans

Scale: 1:2,500



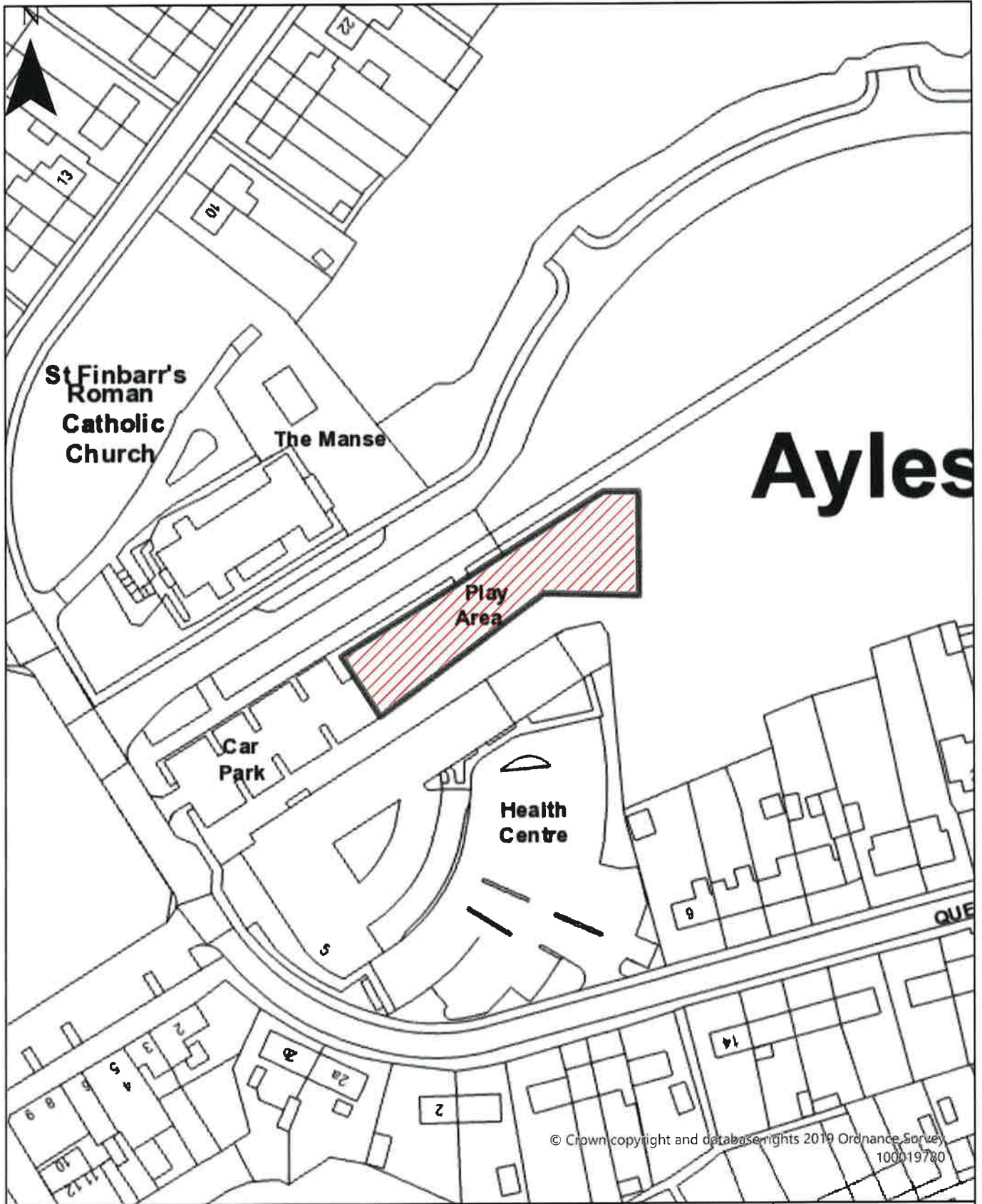


Dover District Council  
 Honeywood Close  
 White Cliffs Business Park  
 Whitfield  
 DOVER  
 CT16 3PJ

Public Spaces Protection Order (Dover District Council) 2022 'Variation No. 1'  
 Schedule 2 Map 4  
 Enclosed Children's Play Area, Hobnail Path, Aylesham

**Dog Restrictions 2022**  
 Restriction  
 Dog Exclusion  
 Dogs On Leads  
 Seasonal Dog Bans  
 Scale: 1:800

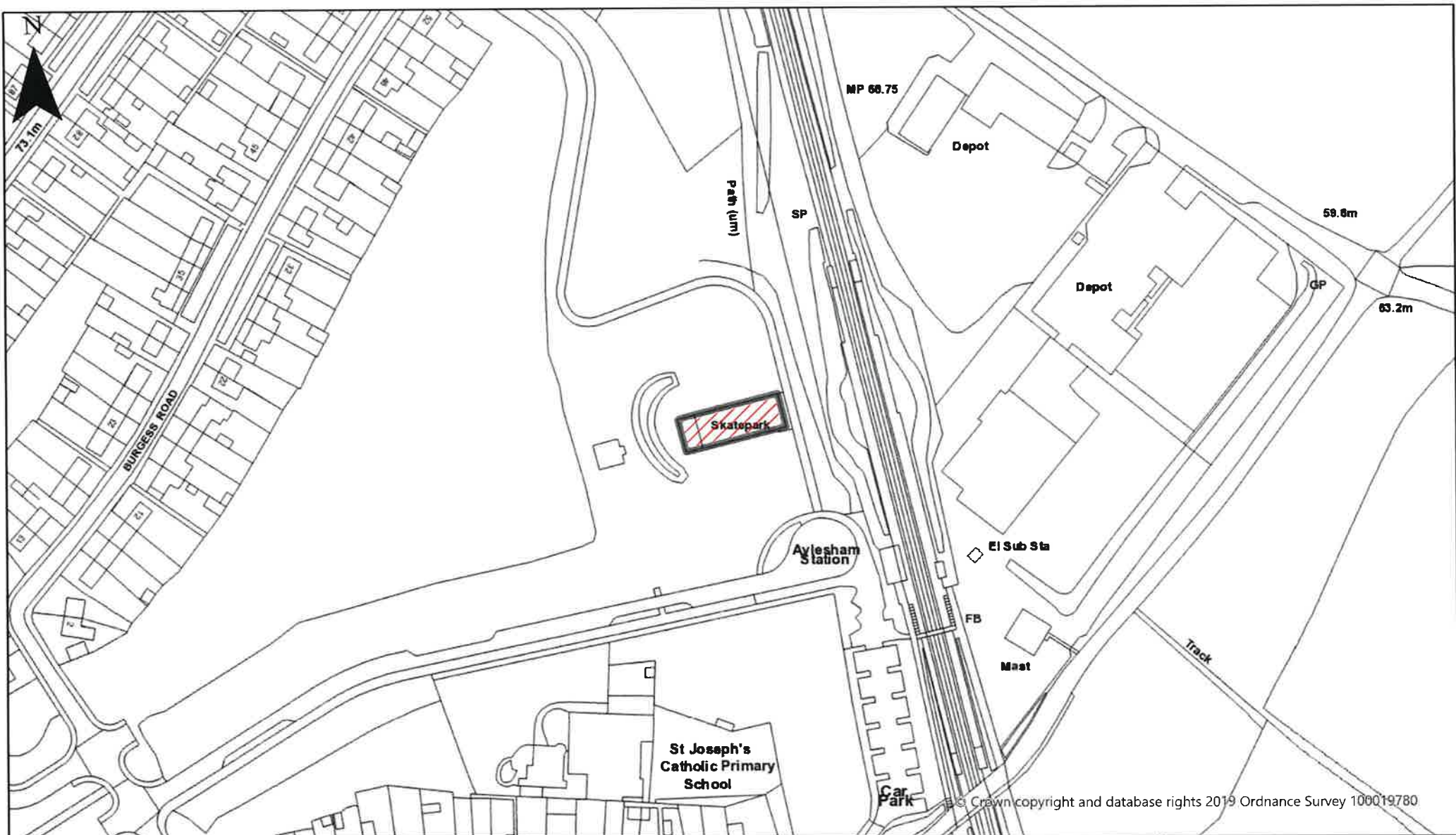




Dover District Council  
 Honeywood Close  
 White Cliffs Business Park  
 Whitfield  
 DOVER  
 CT16 3PJ

Public Spaces Protection Order (Dover District Council) 2022 'Variation No. 1'  
 Schedule 2 Map 5  
 Enclosed Children's Play Area, Market Square, Aylesham

Dog Restrictions 2022  
 Restriction  
 Dog Exclusion  
 Dogs On Leads  
 Seasonal Dog Bans  
 Scale: 1:1,000



Dover District Council  
 Honeywood Close  
 White Cliffs Business Park  
 Whitfield  
 DOVER  
 CT16 3PJ

Public Spaces Protection Order (Dover District Council) 2022




'Variation No. 1'

Schedule 2 Map 6- Skatepark, Green Space Rear of Burgess Road and

Bell Grove, Aylesham

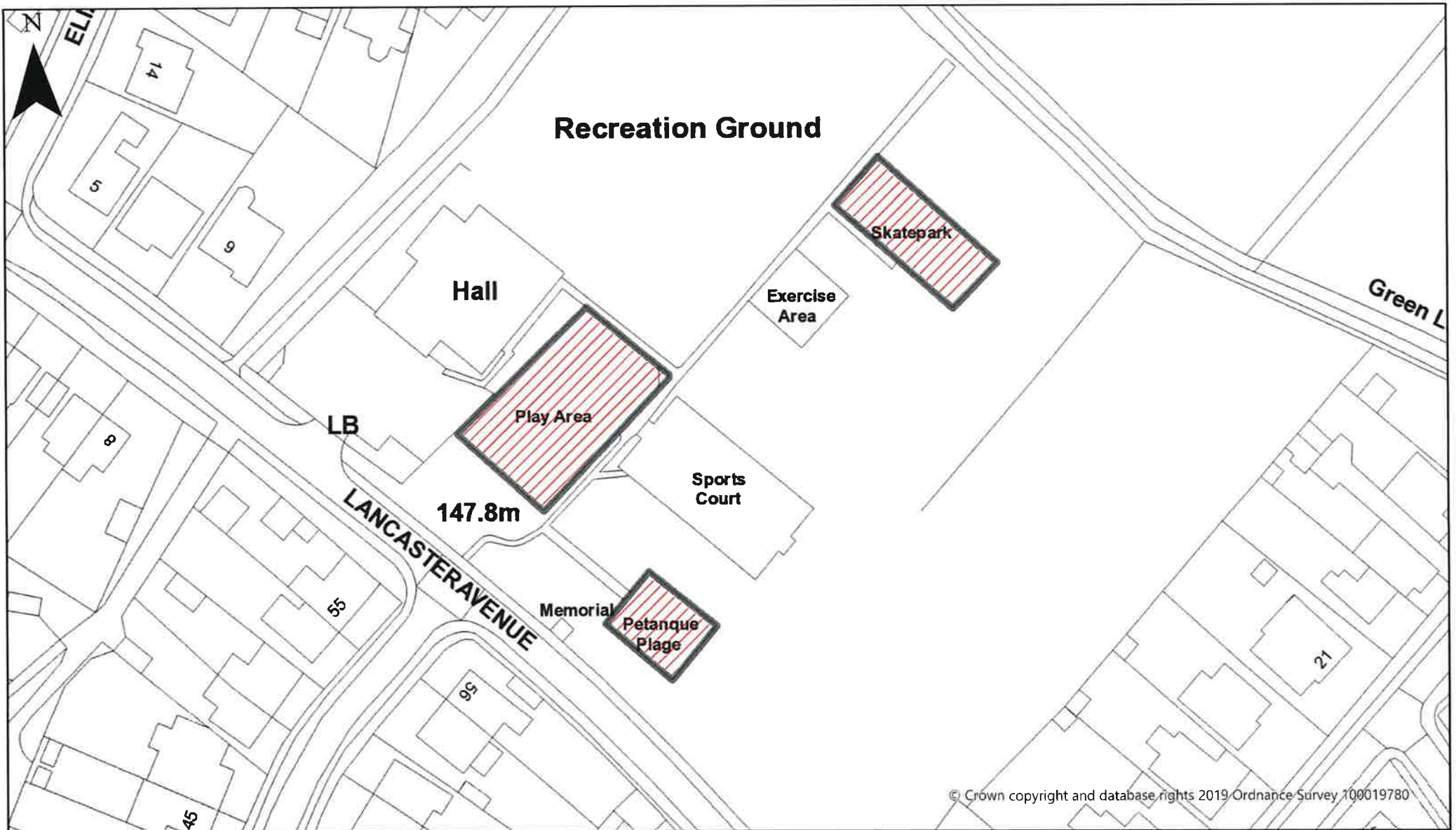
Dog Restrictions 2022

Restriction

-  Dog Exclusion
-  Dogs On Leads
-  Seasonal Dog Bans

Scale: 1:1,750





© Crown copyright and database rights 2019 Ordnance Survey 100019780



Dover District Council  
 Honeywood Close  
 White Cliffs Business Park  
 Whitfield  
 DOVER  
 CT16 3PJ




Public Spaces Protection Order (Dover District Council) 2022 'Variation No. 1'

Schedule 2 Map 7

Enclosed Children's Play Area, Petanque Plage and Skatepark, Lancaster Avenue, Capel-Le-Ferne

Dog Restrictions 2022

Restriction

-  Dog Exclusion
-  Dogs On Leads
-  Seasonal Dog Bans

Scale: 1:850



DEAL

© Crown copyright and database rights 2019 Ordnance Survey 100019780



Dover District Council  
 Honeywood Close  
 White Cliffs Business Park  
 Whitfield  
 DOVER  
 CT16 3PJ

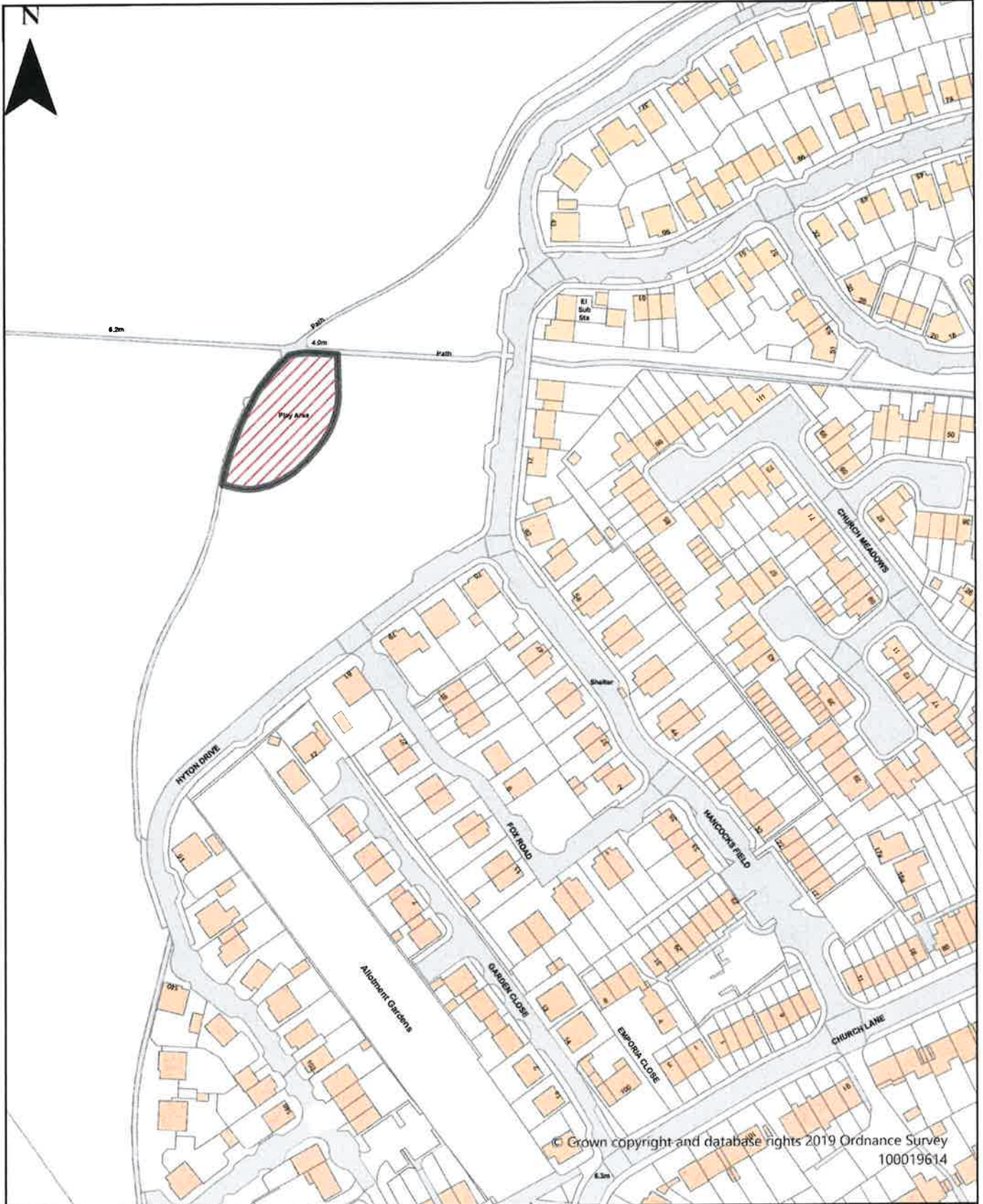
Public Spaces Protection Order (Dover District Council) 2022 'Variation No. 1'  
 Schedule 2 Map 8 (Applicable 1st of May to the 30th September between 9am to 6pm) The Beach From Sandown Castle to Deal Castle

Dog Restrictions 2022

- Restriction
-  Dog Exclusion
  -  Dogs On Leads
  -  Seasonal Dog Bans

Scale: 1:9,761





Dover District Council  
 Honeywood Close  
 White Cliffs Business Park  
 Whitfield  
 DOVER  
 CT16 3PJ




Public Spaces Protection Order (Dover District Council) 2022 'Variation No. 1'

Schedule 2 Map 9

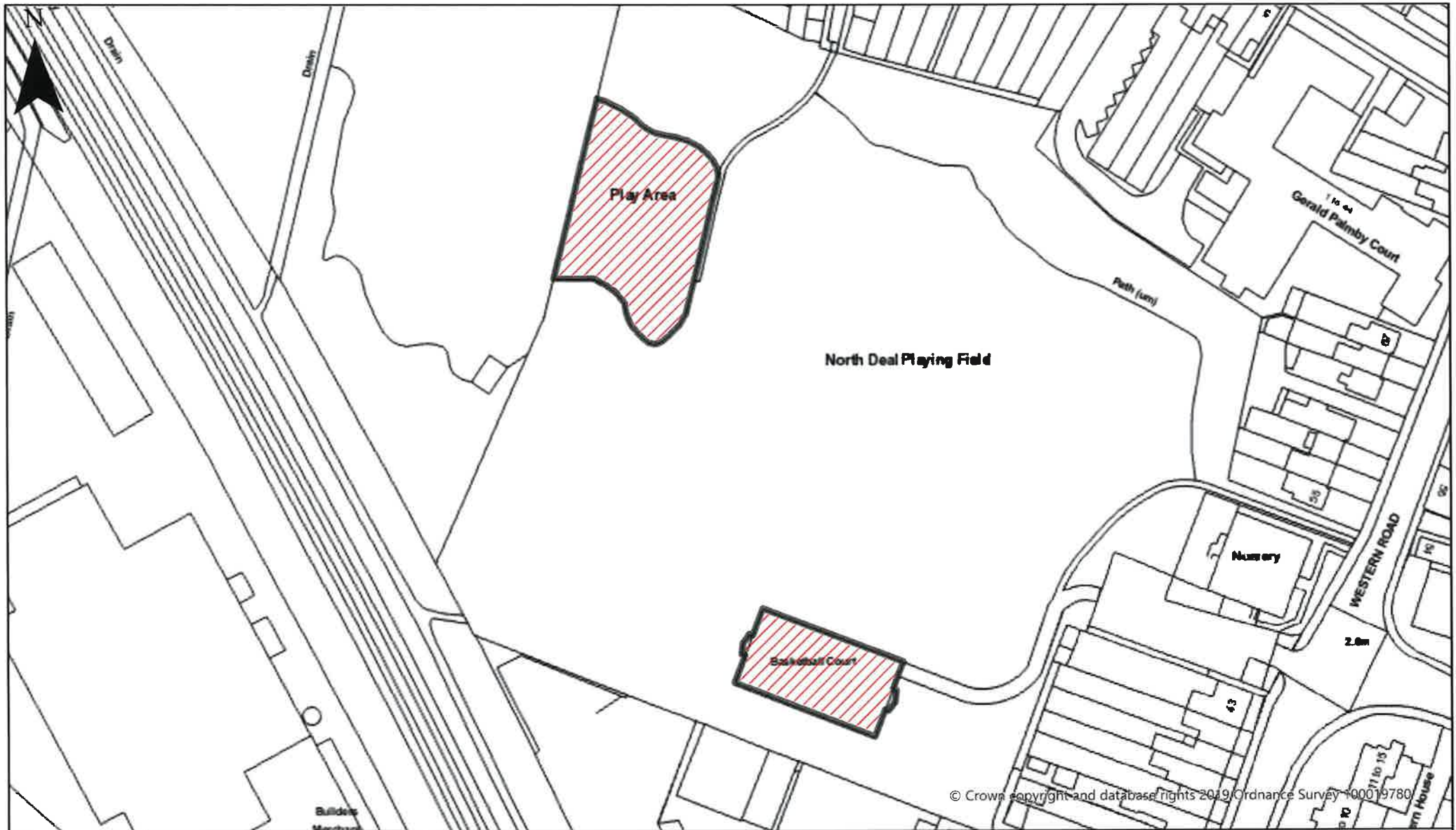
Enclosed Children's Play Area, Hyton Drive, Deal

**Dog Restrictions 2022**

**Restriction**

-  Dog Exclusion
-  Dogs On Leads
-  Seasonal Dog Bans

Scale: 1:1,609



Dover District Council  
 Honeywood Close  
 White Cliffs Business Park  
 Whitfield  
 DOVER  
 CT16 3PJ

Public Spaces Protection Order (Dover District Council) 2022




'Variation No. 1'

Schedule 2 Map 10- Enclosed Play Area and MUGA, North Deal Playing

Field, Western Road, Deal

Dog Restrictions 2022





Restriction

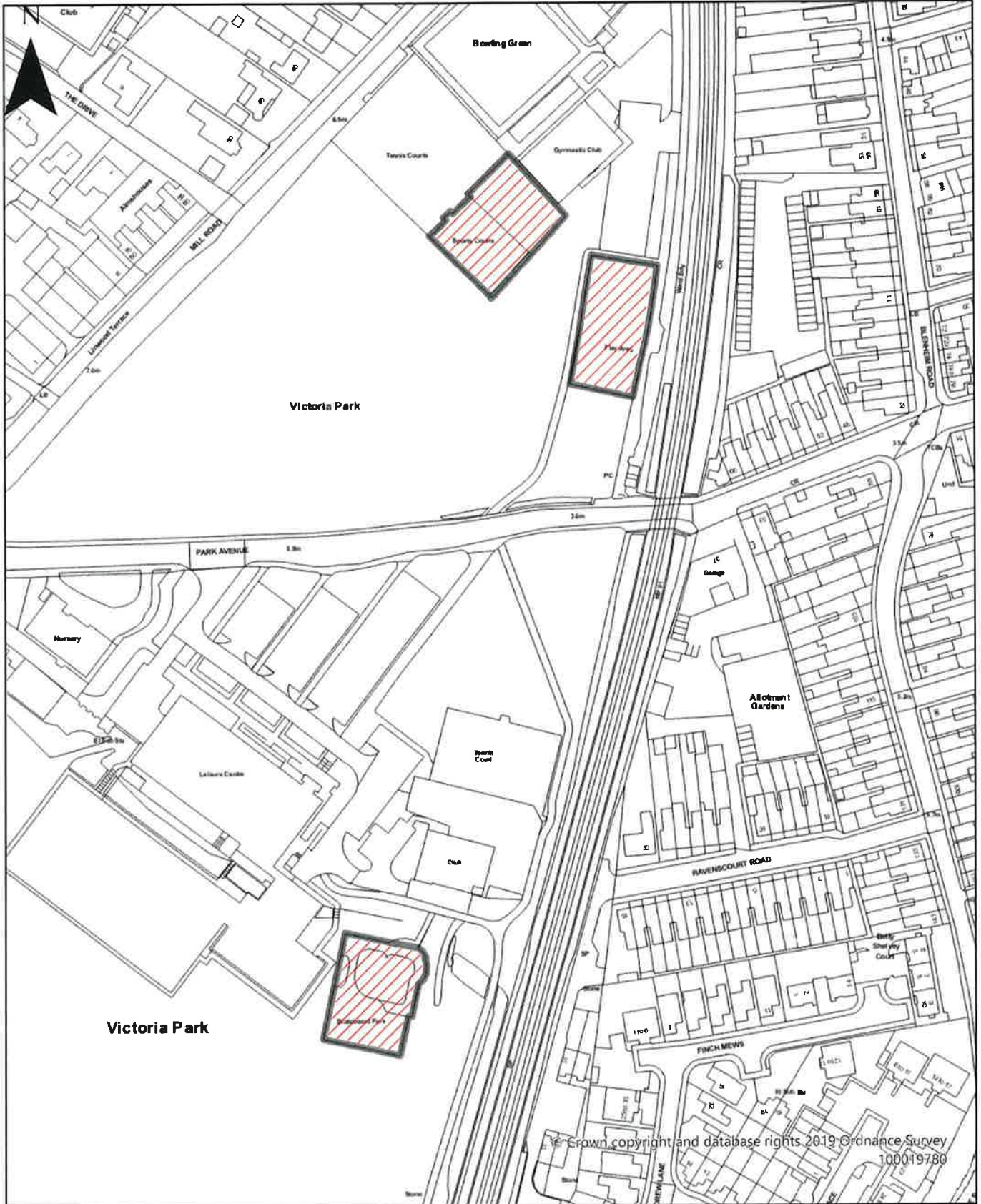
-  Dog Exclusion
-  Dogs On Leads
-  Seasonal Dog Bans

Scale: 1:1,000





 <p><b>DOVER DISTRICT COUNCIL</b></p>	<p>Dover District Council          Honeywood Close          White Cliffs Business Park          Whitfield          DOVER          CT16 3PJ</p>	<p>Public Spaces Protection Order (Dover District Council) 2022 'Variation No. 1'</p> <p>Schedule 2 Map 11</p> <p>Enclosed Children's Play Area, Travers Road, Deal</p>	<p><b>Dog Restrictions 2022</b></p> <p><b>Restriction</b></p> <ul style="list-style-type: none"> <li> Dog Exclusion</li> <li> Dogs On Leads</li> <li> Seasonal Dog Bans</li> </ul> <p>Scale: 1:650</p>
--	--	---	---

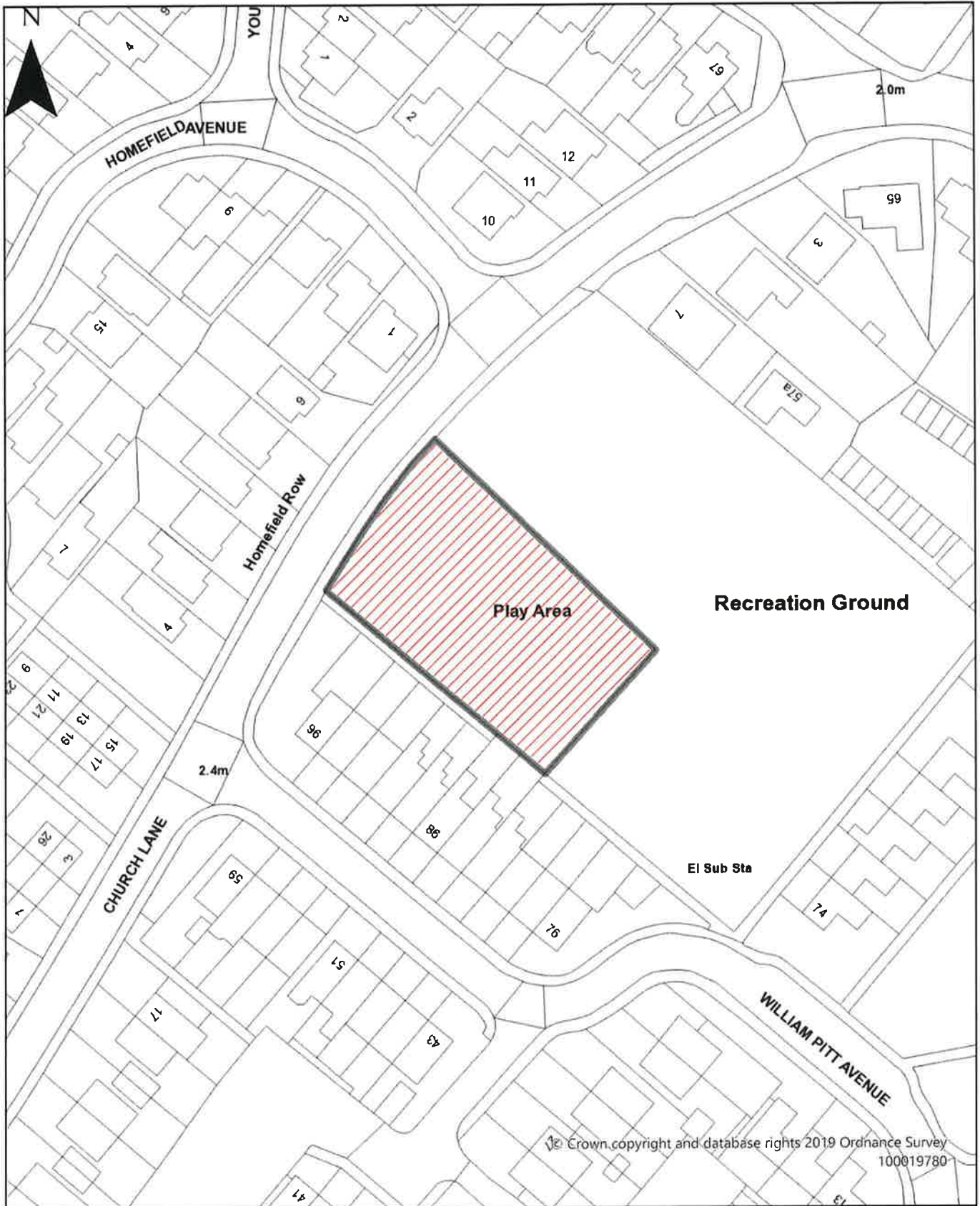


Dover District Council  
 Honeywood Close  
 White Cliffs Business Park  
 Whitfield  
 DOVER  
 CT16 3PJ

Public Spaces Protection Order (Dover District Council) 2022 'Variation No. 1'  
 Schedule 2 Map 12  
 Enclosed Children's Play Area, MUGA, Skatepark and Tennis Courts, Victoria Park, Deal

**Dog Restrictions 2022**  
 Restriction  
 Dog Exclusion  
 Dogs On Leads  
 Seasonal Dog Bans  
 Scale: 1:1,750

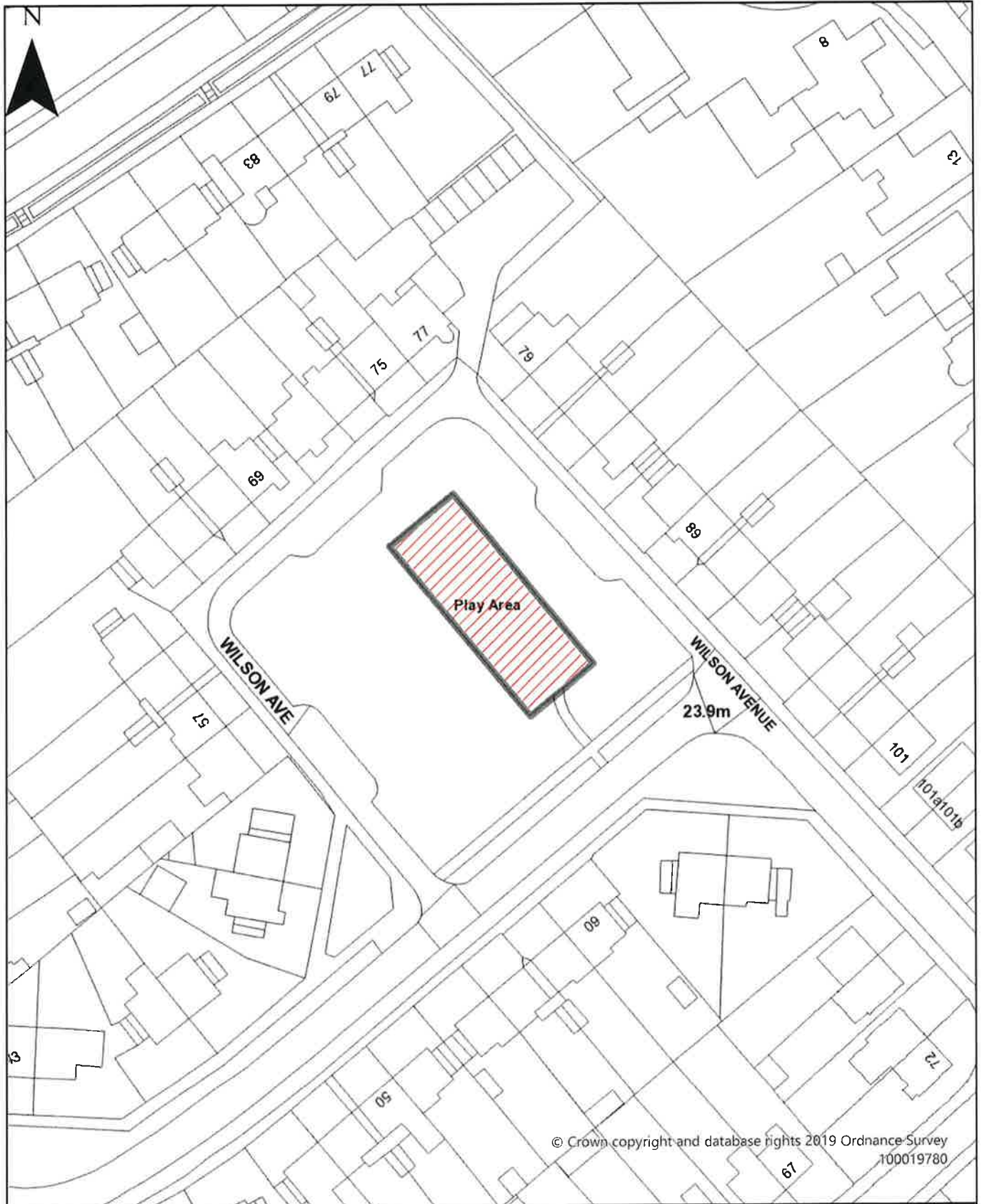




Dover District Council  
 Honeywood Close  
 White Cliffs Business Park  
 Whitfield  
 DOVER  
 CT16 3PJ

Public Spaces Protection Order (Dover District Council) 2022 'Variation No. 1'  
 Schedule 2 Map 13  
 Enclosed Children's Play Area, William Pitt Avenue, Deal

**Dog Restrictions 2022**  
 Restriction  
 Dog Exclusion  
 Dogs On Leads  
 Seasonal Dog Bars  
 Scale: 1:850



Dover District Council  
 Honeywood Close  
 White Cliffs Business Park  
 Whitfield  
 DOVER  
 CT16 3PJ




Public Spaces Protection Order (Dover District Council) 2022 'Variation No. 1'

Schedule 2 Map 14

Enclosed Children's Play Area, Wilson Avenue, Deal

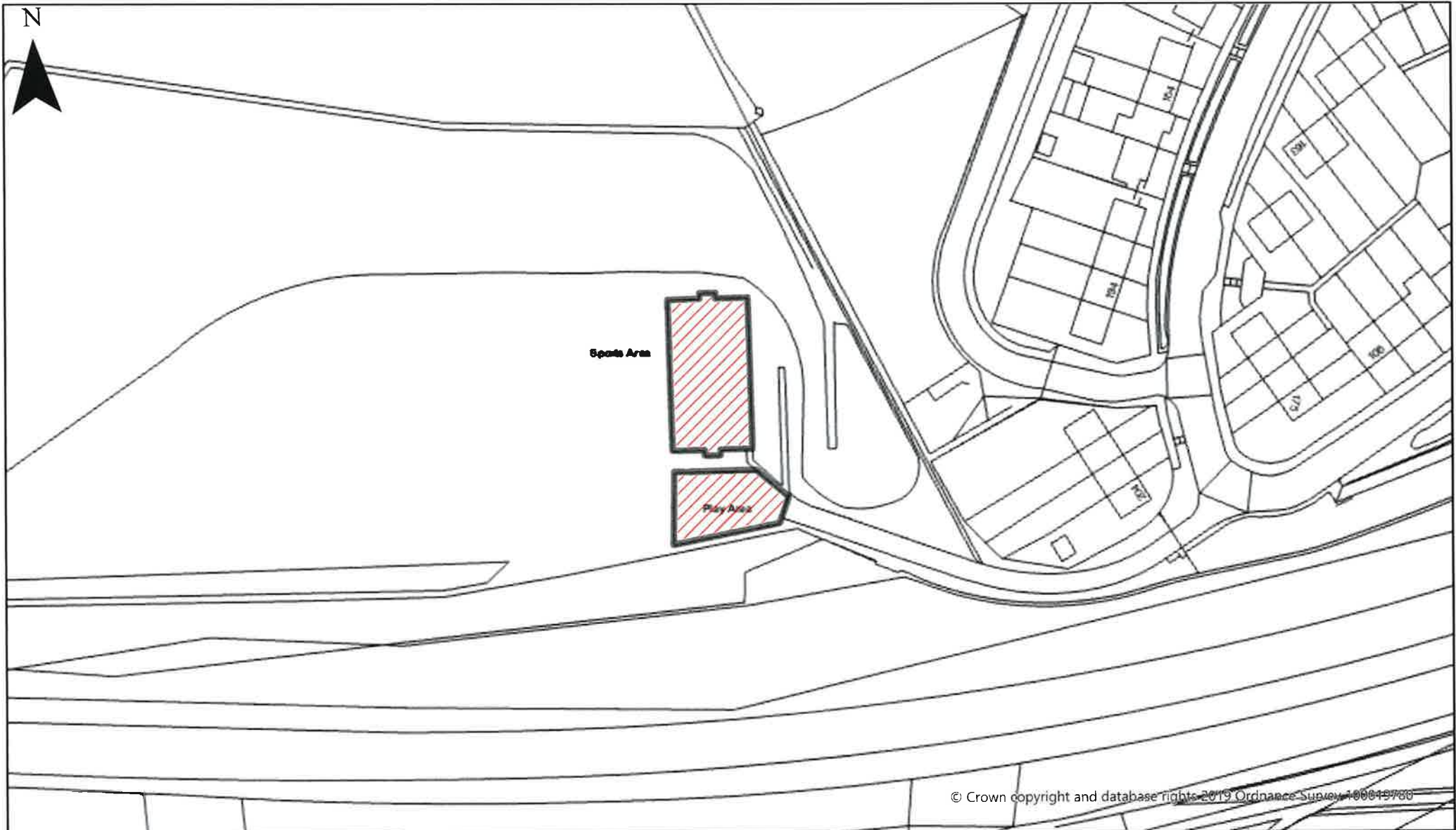
**Dog Restrictions 2022**

**Restriction**

-  Dog Exclusion
-  Dogs On Leads
-  Seasonal Dog Bans

Scale: 1:750





Dover District Council  
 Honeywood Close  
 White Cliffs Business Park  
 Whitfield  
 DOVER  
 CT16 3PJ

Public Spaces Protection Order (Dover District Council) 2022




'Variation No. 1'

Schedule 2 Map 15- Enclosed Play Area and MUGA at end of St

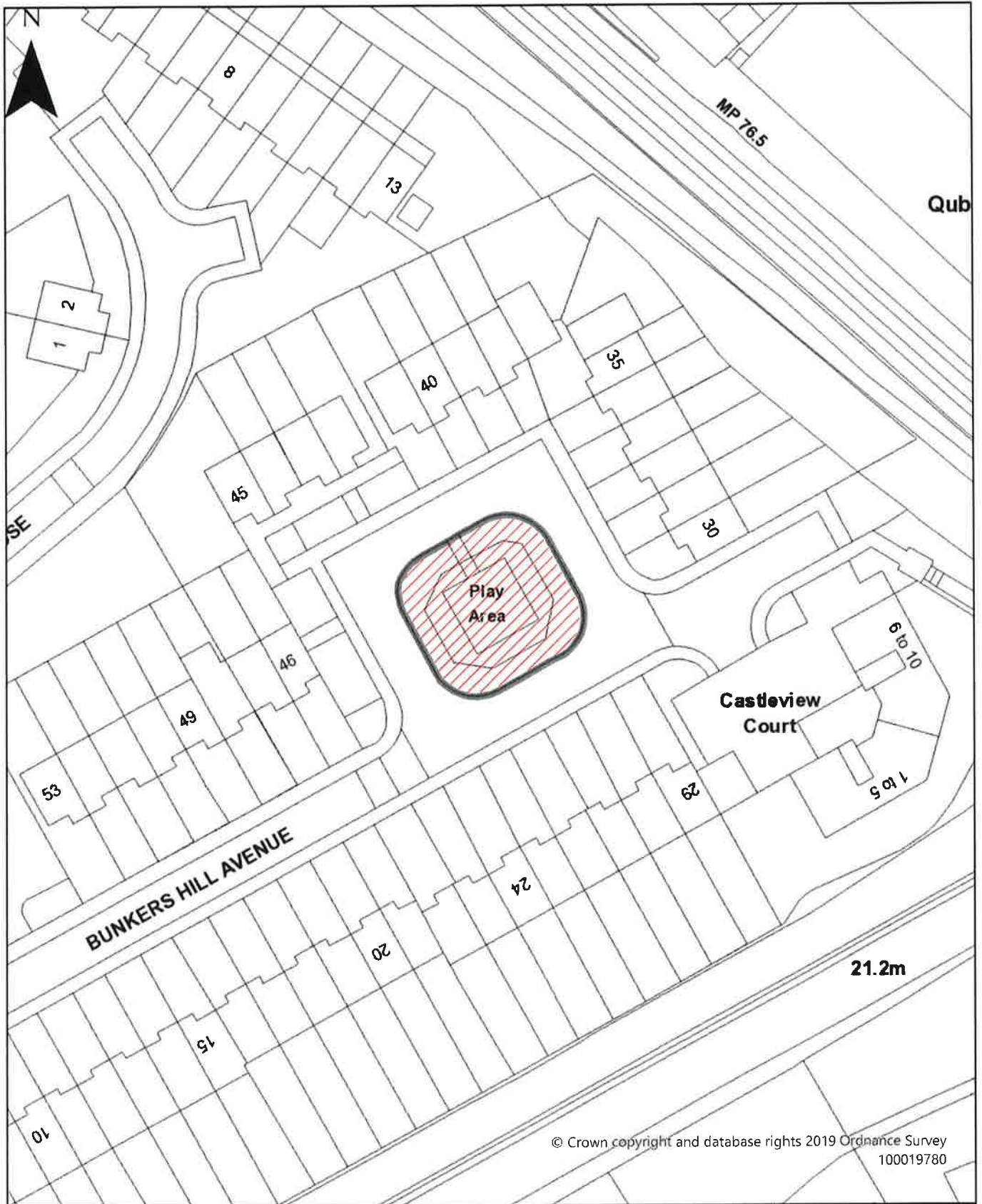
David's Avenue, Dover

Dog Restrictions 2022

Restriction

-  Dog Exclusion
-  Dogs On Leads
-  Seasonal Dog Bans

Scale: 1:1,000

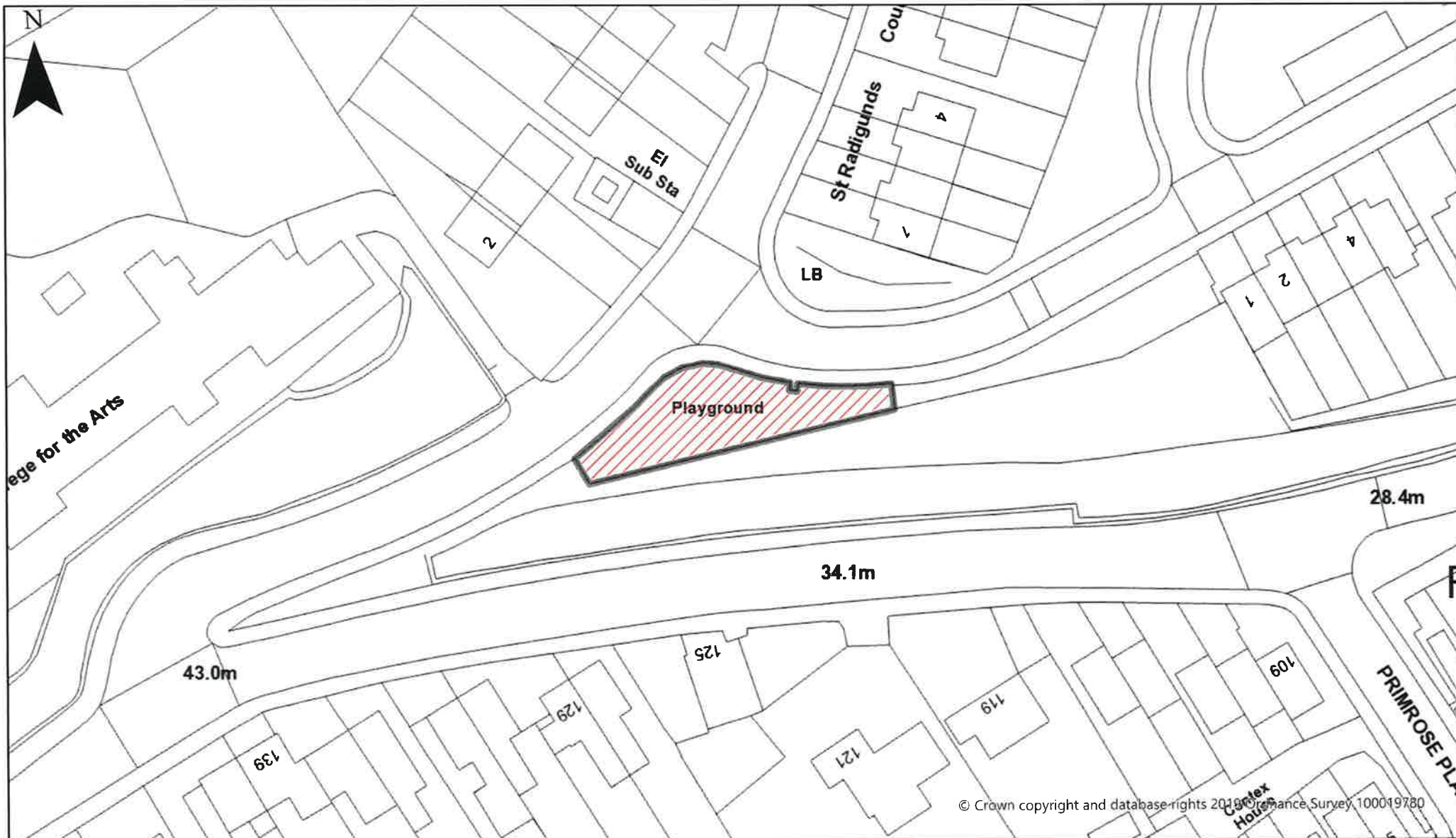


Dover District Council  
 Honeywood Close  
 White Cliffs Business Park  
 Whitfield  
 DOVER  
 CT16 3PJ

Public Spaces Protection Order (Dover District Council) 2022 'Variation No. 1'  
 Schedule 2 Map 16  
 Enclosed Children's Play Area, Bunkers Hill Avenue, Dover

**Dog Restrictions 2022**  
 Restriction  
 Dog Exclusion  
 Dogs On Leads  
 Seasonal Dog Bans  
 Scale: 1:650





Dover District Council  
 Honeywood Close  
 White Cliffs Business Park  
 Whitfield  
 DOVER  
 CT16 3PJ




Public Spaces Protection Order (Dover District Council) 2022 'Variation No. 1'

Schedule 2 Map 17

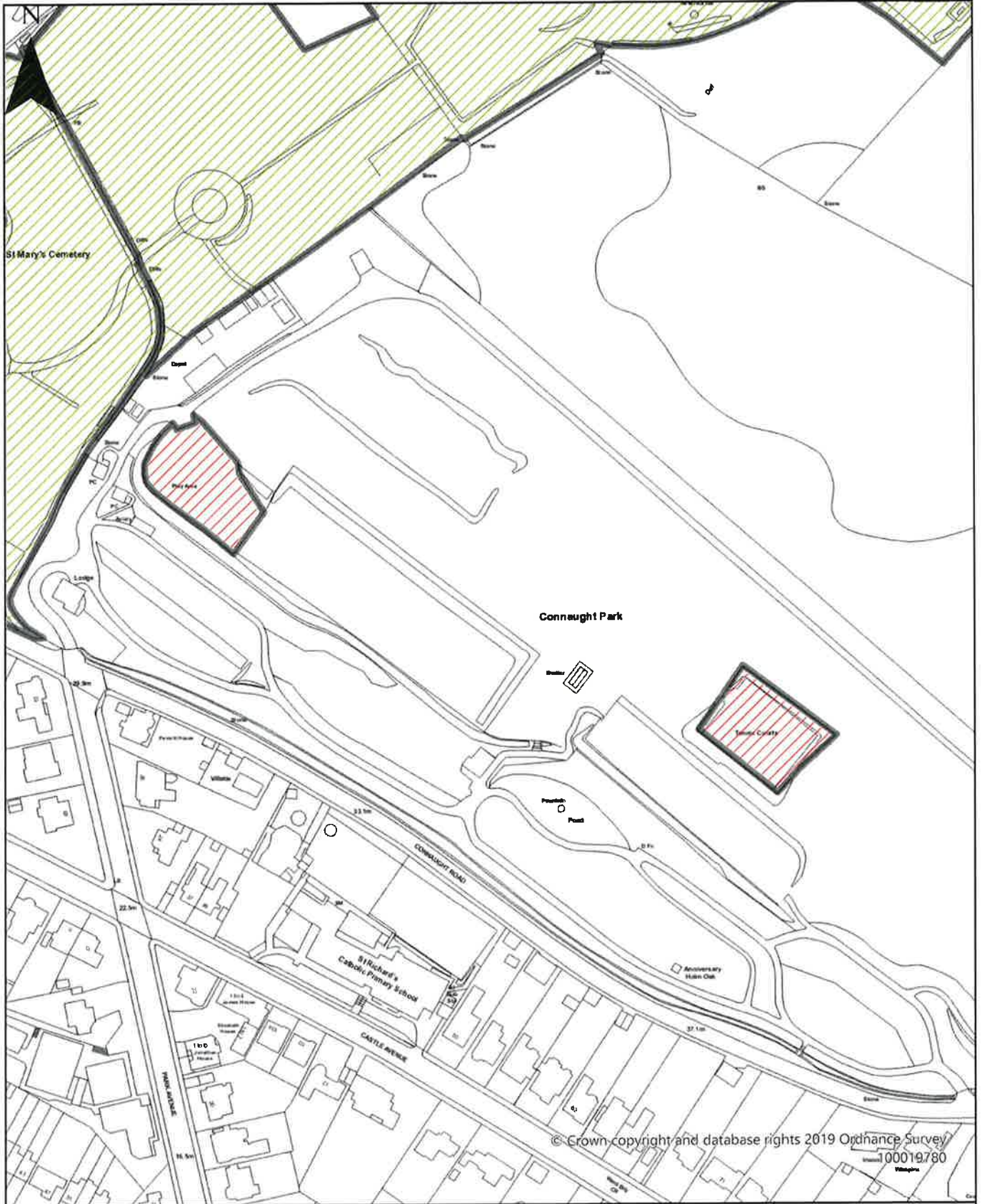
Enclosed Play Area, Bunkers Hill Road Junction with Bunkers Hill Avenue, Dover

Dog Restrictions 2022

Restriction

-  Dog Exclusion
-  Dogs On Leads
-  Seasonal Dog Bans

Scale: 1:650

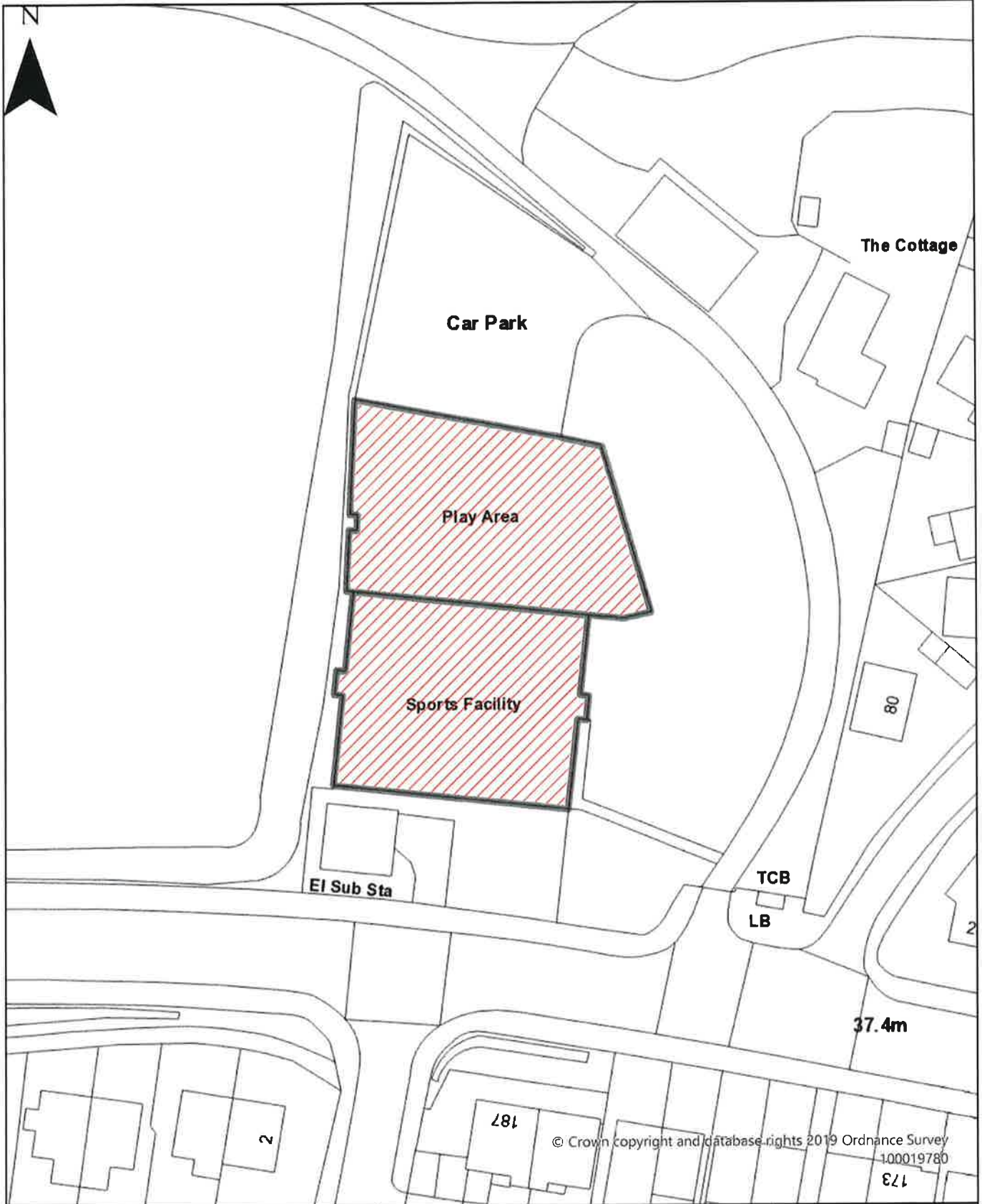


Dover District Council  
 Honeywood Close  
 White Cliffs Business Park  
 Whitfield  
 DOVER  
 CT16 3PJ

Public Spaces Protection Order (Dover District Council) 2022 'Variation No. 1'  
 Schedule 2 Map 18  
 Enclosed Children's Play Area, and Tennis Courts, Connaught Park, Dover

**Dog Restrictions 2022**  
**Restriction**  
 Dog Exclusion  
 Dogs On Leads  
 Seasonal Dog Bans  
 Scale: 1:2,000

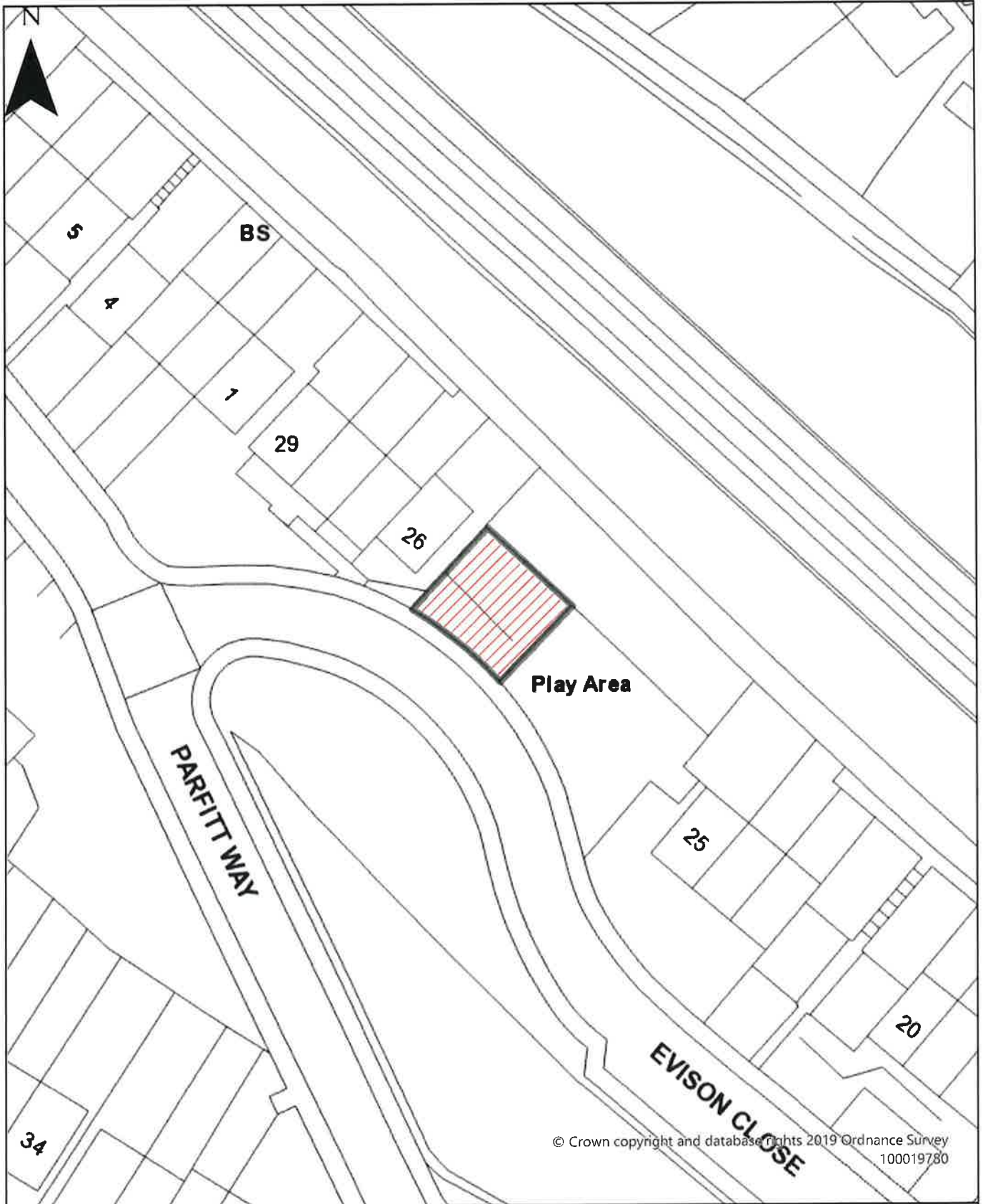




Dover District Council  
 Honeywood Close  
 White Cliffs Business Park  
 Whitfield  
 DOVER  
 CT16 3PJ

Public Spaces Protection Order (Dover District Council) 2022 'Variation No. 1'  
 Schedule 2 Map 19  
 Enclosed Children's Play Area, and MUGA, Elms Vale Recreation Ground, Dover

**Dog Restrictions 2022**  
 Restriction  
 Dog Exclusion  
 Dogs On Leads  
 Seasonal Dog Bans  
 Scale: 1:650

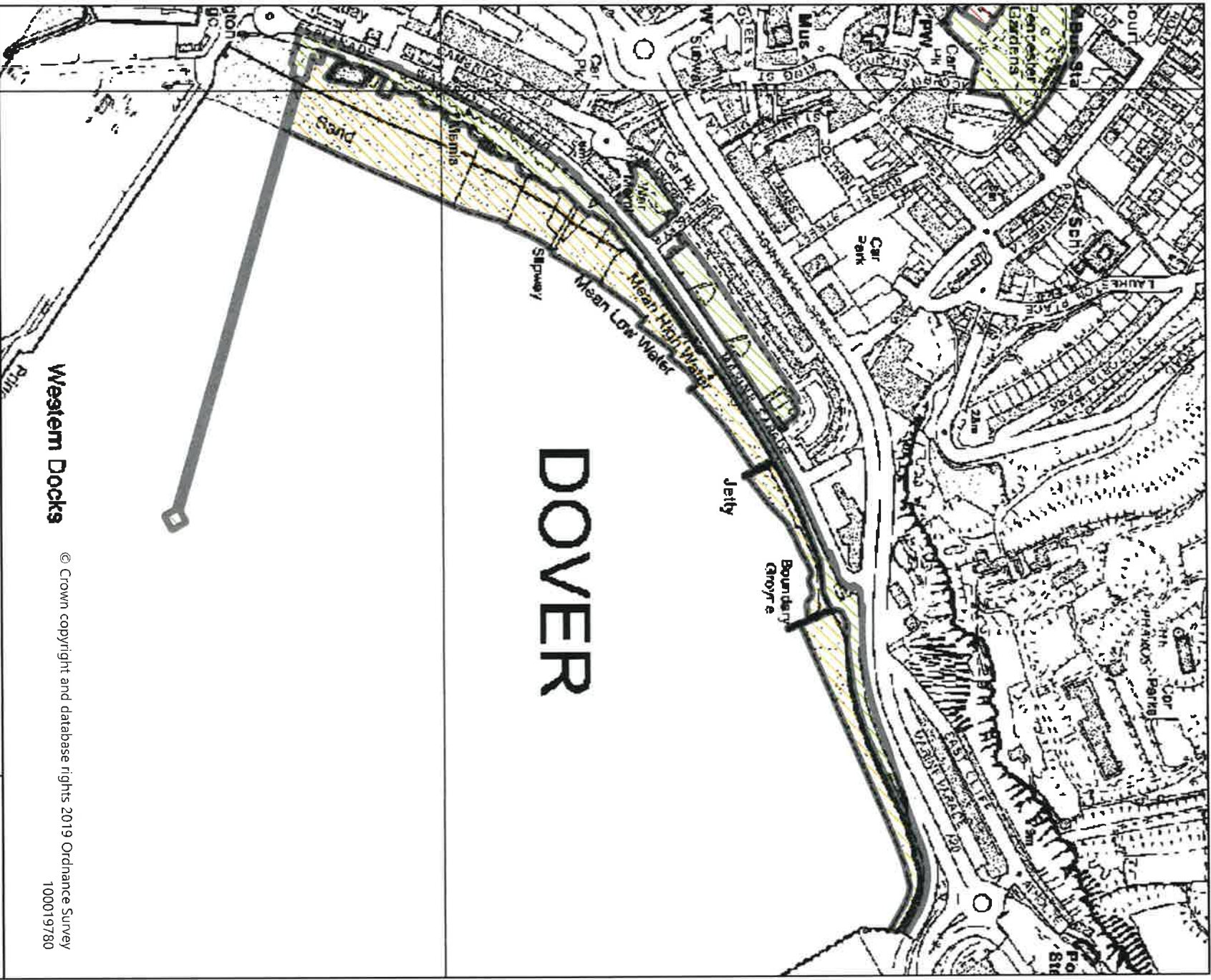


Dover District Council  
 Honeywood Close  
 White Cliffs Business Park  
 Whitfield  
 DOVER  
 CT16 3PJ

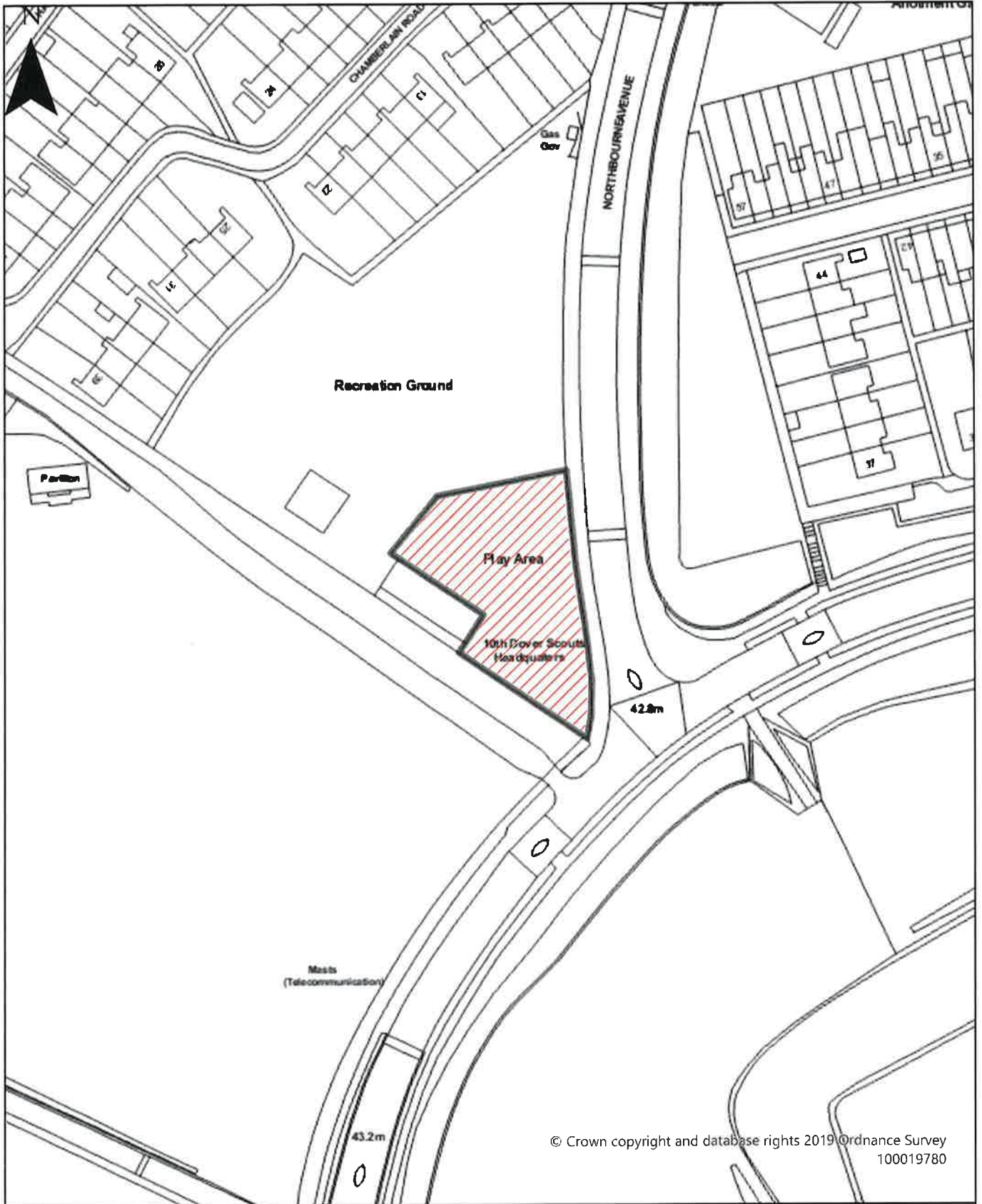
Public Spaces Protection Order (Dover District Council) 2022 'Variation No. 1'  
 Schedule 2 Map 20  
 Enclosed Children's Play Area, Evison Close, Dover

Dog Restrictions 2022  
**Restriction**  
 Dog Exclusion  
 Dogs On Leads  
 Seasonal Dog Bans  
 Scale: 1:500





	<p>Dover District Council Honeywood Close White Cliffs Business Park Whitfield DOVER CT16 3PJ</p>	<p>Public Spaces Protection Order (Dover District Council) 2022 (Variation No. 1' Schedule 2 Map 21 - (Applicable 1st of May to the 30th September between 9am and 6pm) Dover Seafrost Shingle Beach, Dover</p>	<p><b>Dog Restrictions 2022</b></p> <p><b>Restriction</b></p> <ul style="list-style-type: none"> <li> Dog Exclusion</li> <li> Dogs On Leads</li> <li> Seasonal Dog Bans</li> </ul> <p>Scale: 1:5,649</p>
--	---	---	--



© Crown copyright and database rights 2019 Ordnance Survey 100019780



Dover District Council  
 Honeywood Close  
 White Cliffs Business Park  
 Whitfield  
 DOVER  
 CT16 3PJ




Public Spaces Protection Order (Dover District Council) 2022 'Variation No. 1'

Schedule 2 Map 22

Enclosed Children's Play Area, Northbourne Avenue, Dover

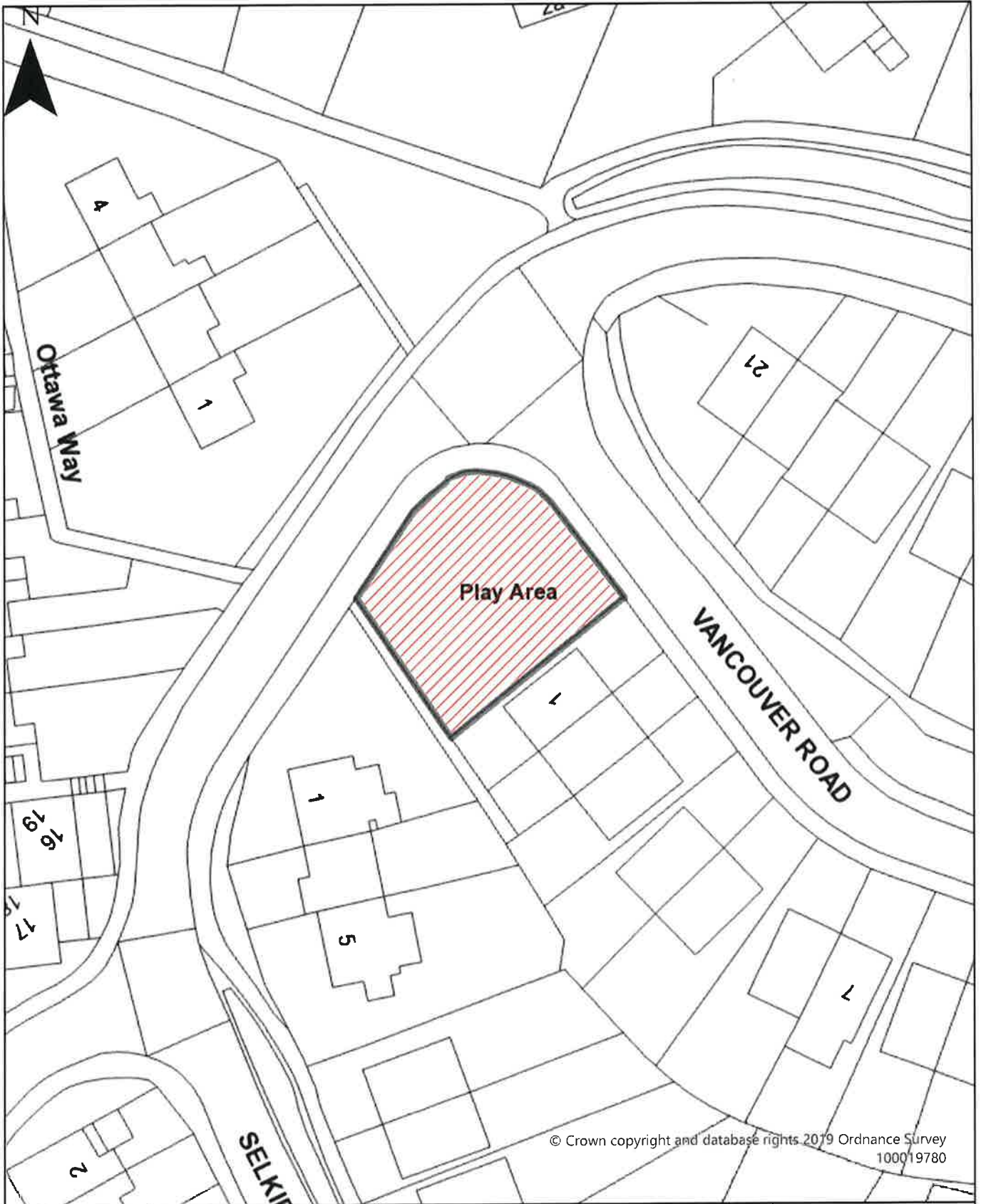
**Dog Restrictions 2022**

**Restriction**

-  Dog Exclusion
-  Dogs On Leads
-  Seasonal Dog Bans

Scale: 1:1,100





© Crown copyright and database rights 2019 Ordnance Survey 100019780

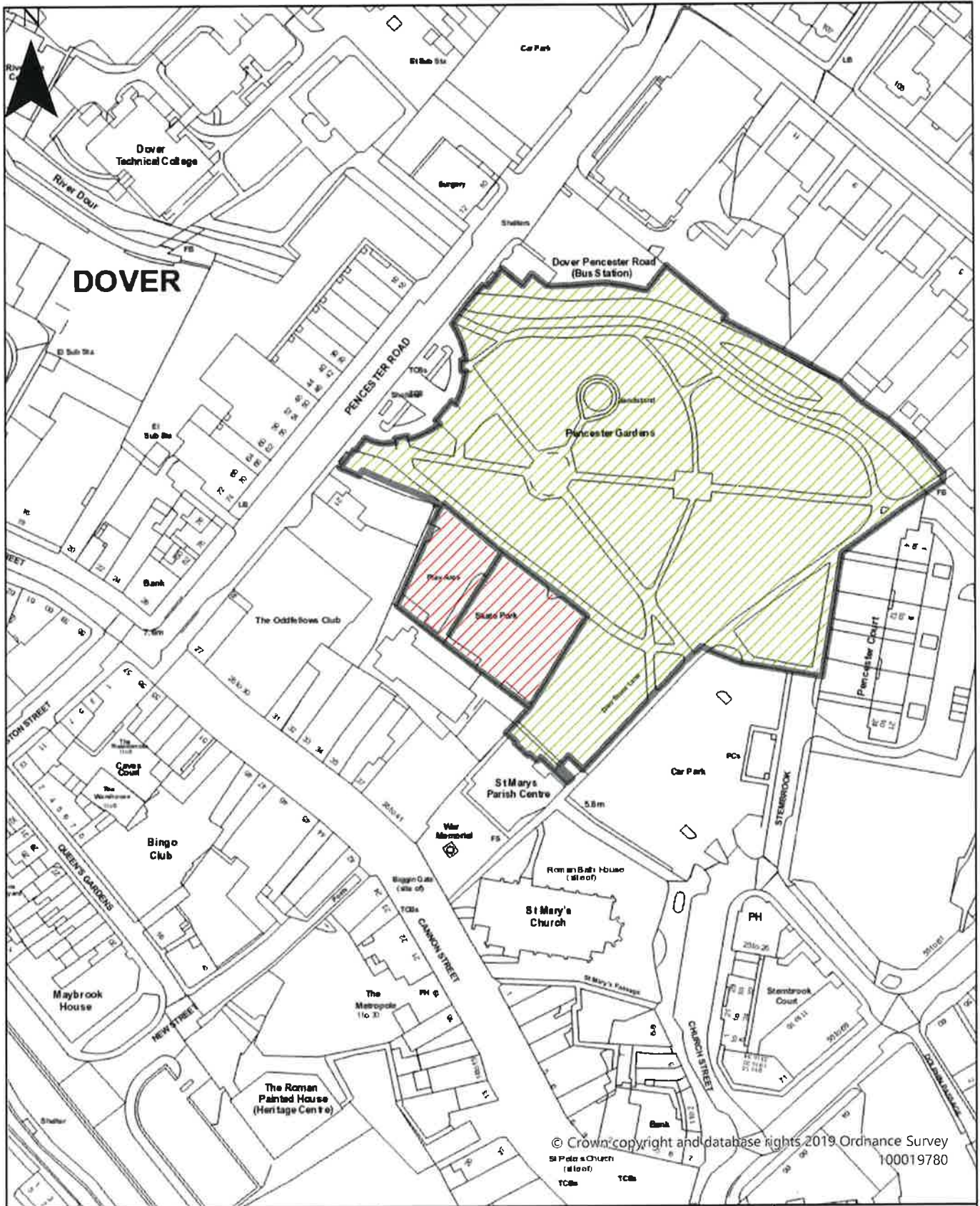


Dover District Council  
 Honeywood Close  
 White Cliffs Business Park  
 Whitfield  
 DOVER  
 CT16 3PJ

Public Spaces Protection Order (Dover District Council) 2022 'Variation No. 1'  
 Schedule 2 Map 23  
 Enclosed Children's Play Area, Ottawa Crescent, Dover

**Dog Restrictions 2022**  
 Restriction  
 Dog Exclusion  
 Dogs On Leads  
 Seasonal Dog Bans  
 Scale: 1:500



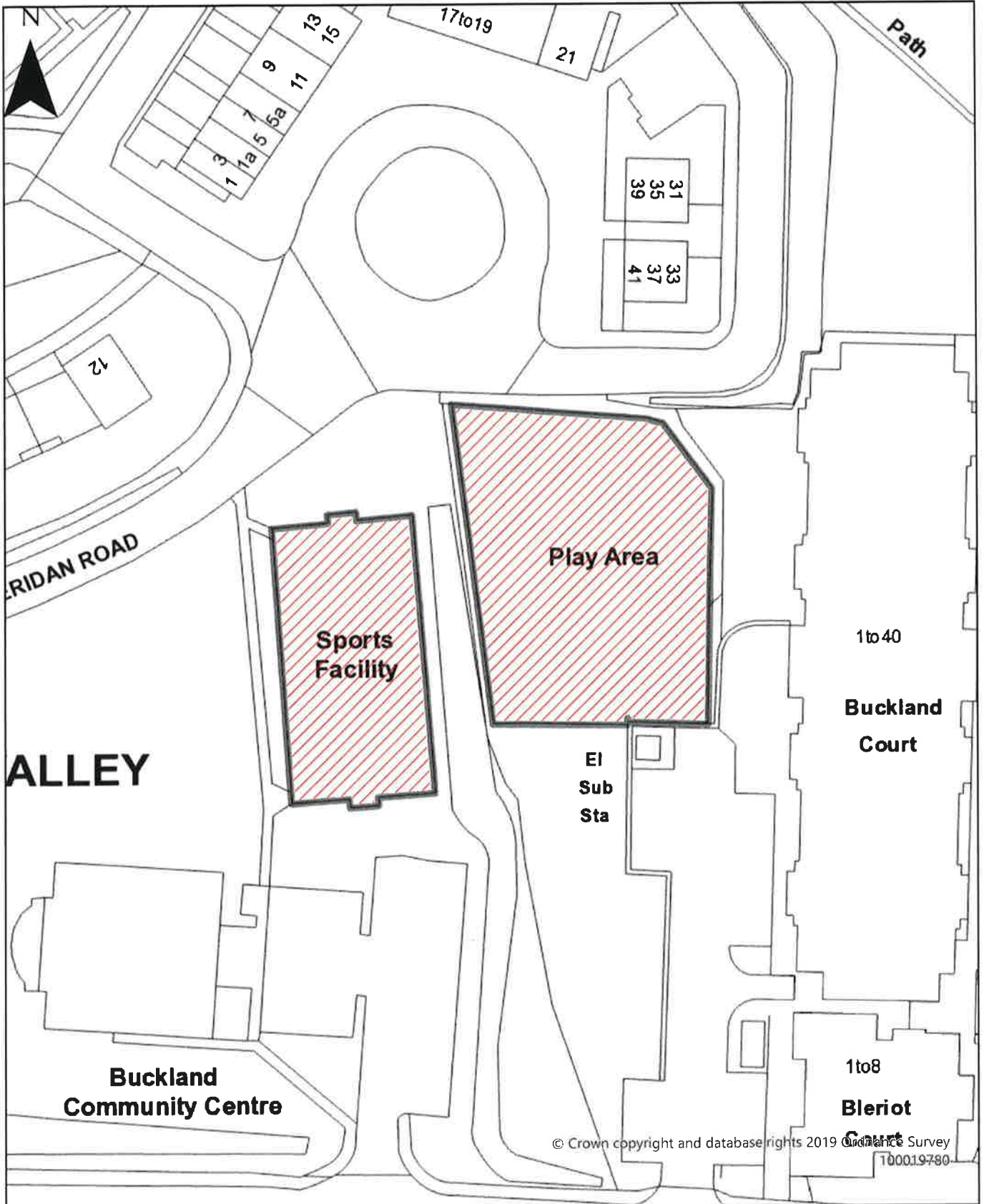


Dover District Council  
 Honeywood Close  
 White Cliffs Business Park  
 Whitfield  
 DOVER  
 CT16 3PJ

Public Spaces Protection Order (Dover District Council) 2022 'Variation No. 1'  
 Schedule 2 Map 24  
 Enclosed Children's Play Area and Skatepark,  
 Pencester Gardens, Dover

Dog Restrictions 2022  
 Restriction  
 Dog Exclusion  
 Dogs On Leads  
 Seasonal Dog Bans  
 Scale: 1:1,500





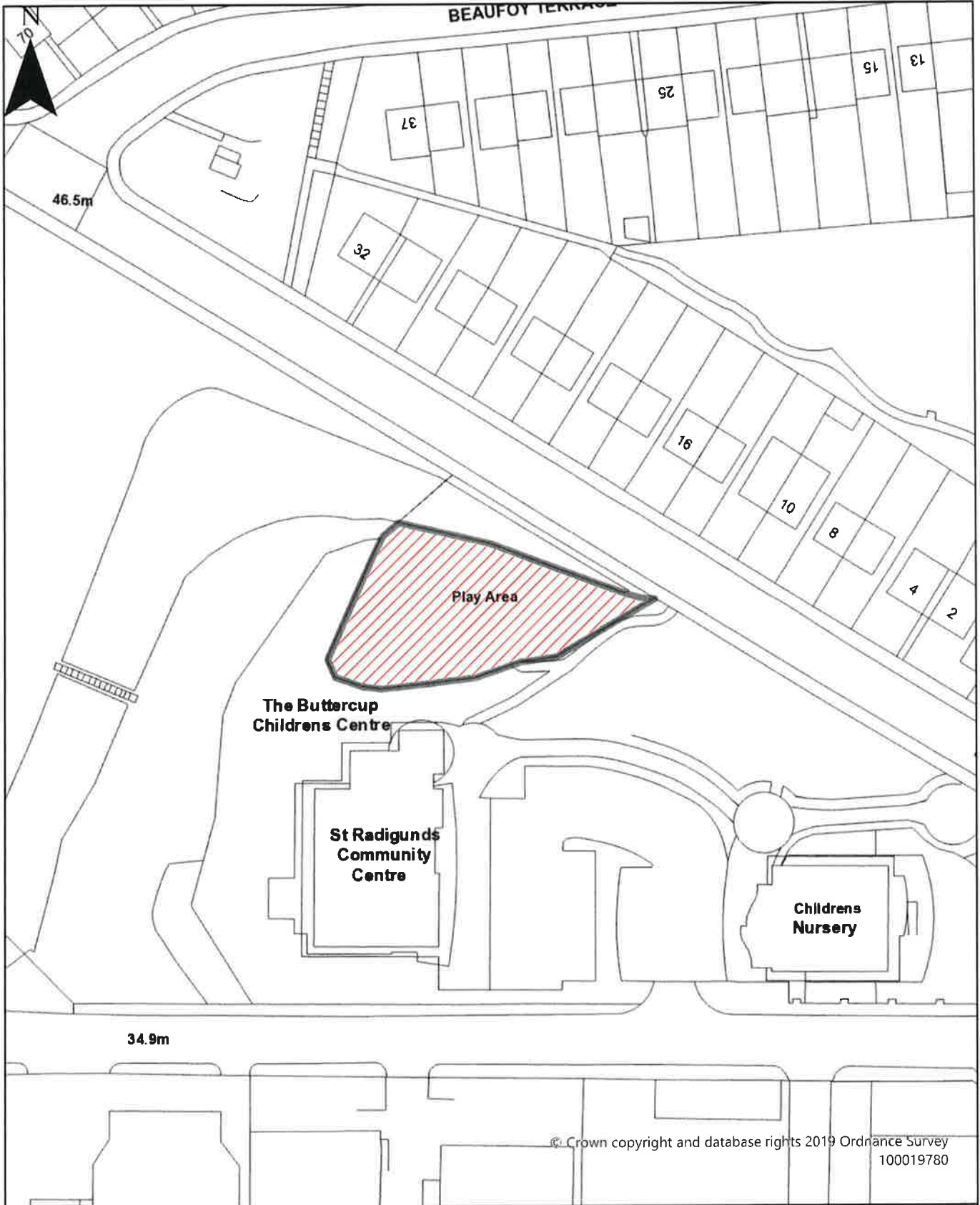
© Crown copyright and database rights 2019 Ordnance Survey  
T00019780



Dover District Council  
 Honeywood Close  
 White Cliffs Business Park  
 Whitfield  
 DOVER  
 CT16 3PJ

Public Spaces Protection Order (Dover District Council) 2022 'Variation No. 1'  
 Schedule 2 Map 25  
 Enclosed Children's Play Area and MUGA,  
 Sheridan Road (Buckland), Dover

**Dog Restrictions 2022**  
 Restriction  
 Dog Exclusion  
 Dogs On Leads  
 Seasonal Dog Bans  
 Scale: 1:600



	<p>Dover District Council          Honeywood Close          White Cliffs Business Park          Whitfield          DOVER          CT16 3PJ</p>	<p>Public Spaces Protection Order (Dover District Council) 2022 'Variation No. 1'</p> <p>Schedule 2 Map 26</p> <p>Enclosed Children's Play Area, Barwick Road, Dover</p>	<p><b>Dog Restrictions 2022</b></p> <p><b>Restriction</b></p> <ul style="list-style-type: none"> <li> Dog Exclusion</li> <li> Dogs On Leads</li> <li> Seasonal Dog Bans</li> </ul> <p>Scale: 1:750</p>
---	--	--	---

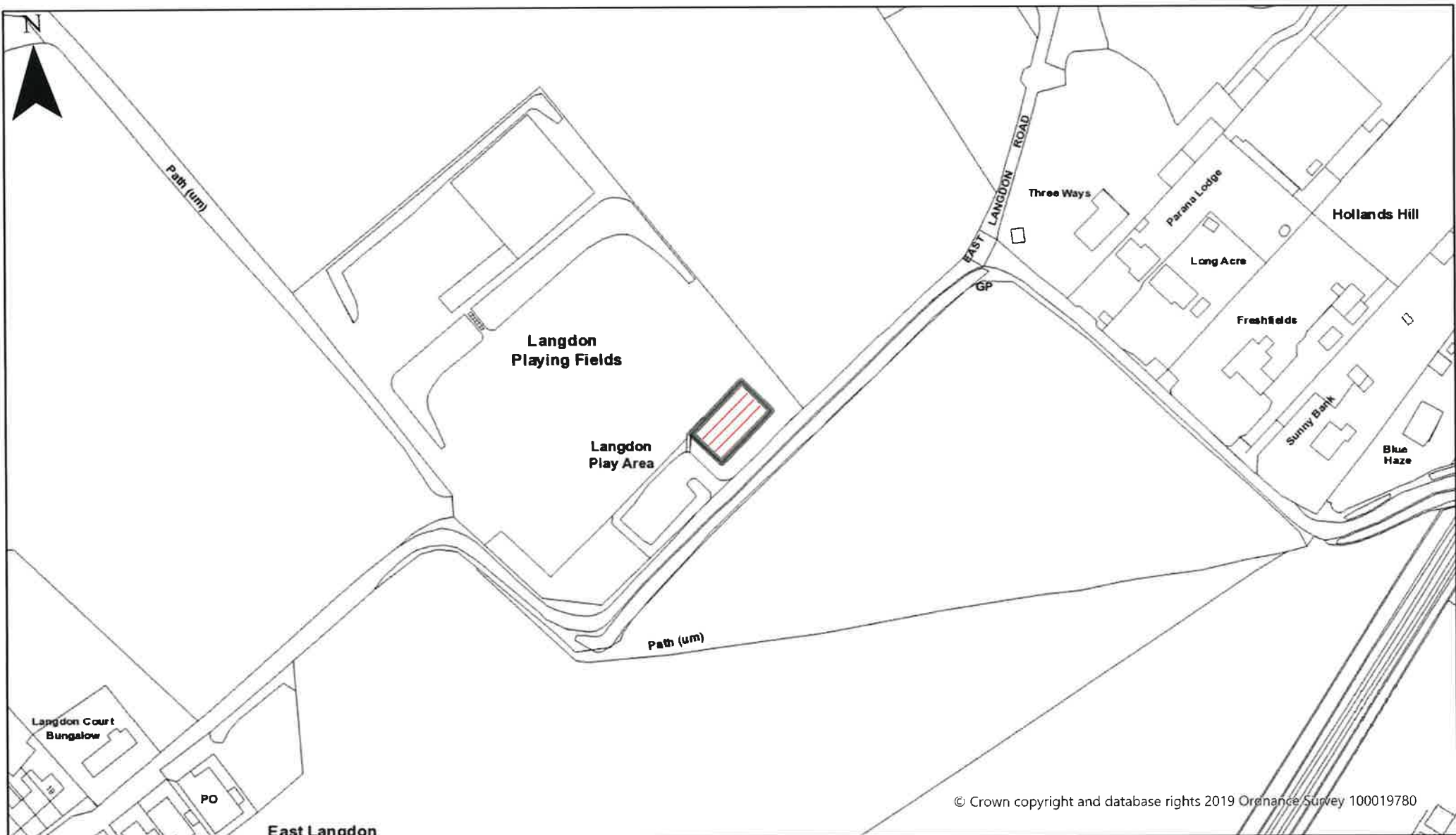




Dover District Council  
 Honeywood Close  
 White Cliffs Business Park  
 Whitfield  
 DOVER  
 CT16 3PJ

Public Spaces Protection Order (Dover District Council) 2022 'Variation No. 1'  
 Schedule 2 Map 27  
 The Danes Recreation Ground, Dover

**Dog Restrictions 2022**  
 Restriction  
 Dog Exclusion  
 Dogs On Leads  
 Seasonal Dog Bans  
 Scale: 1:2,000



© Crown copyright and database rights 2019 Ordnance Survey 100019780

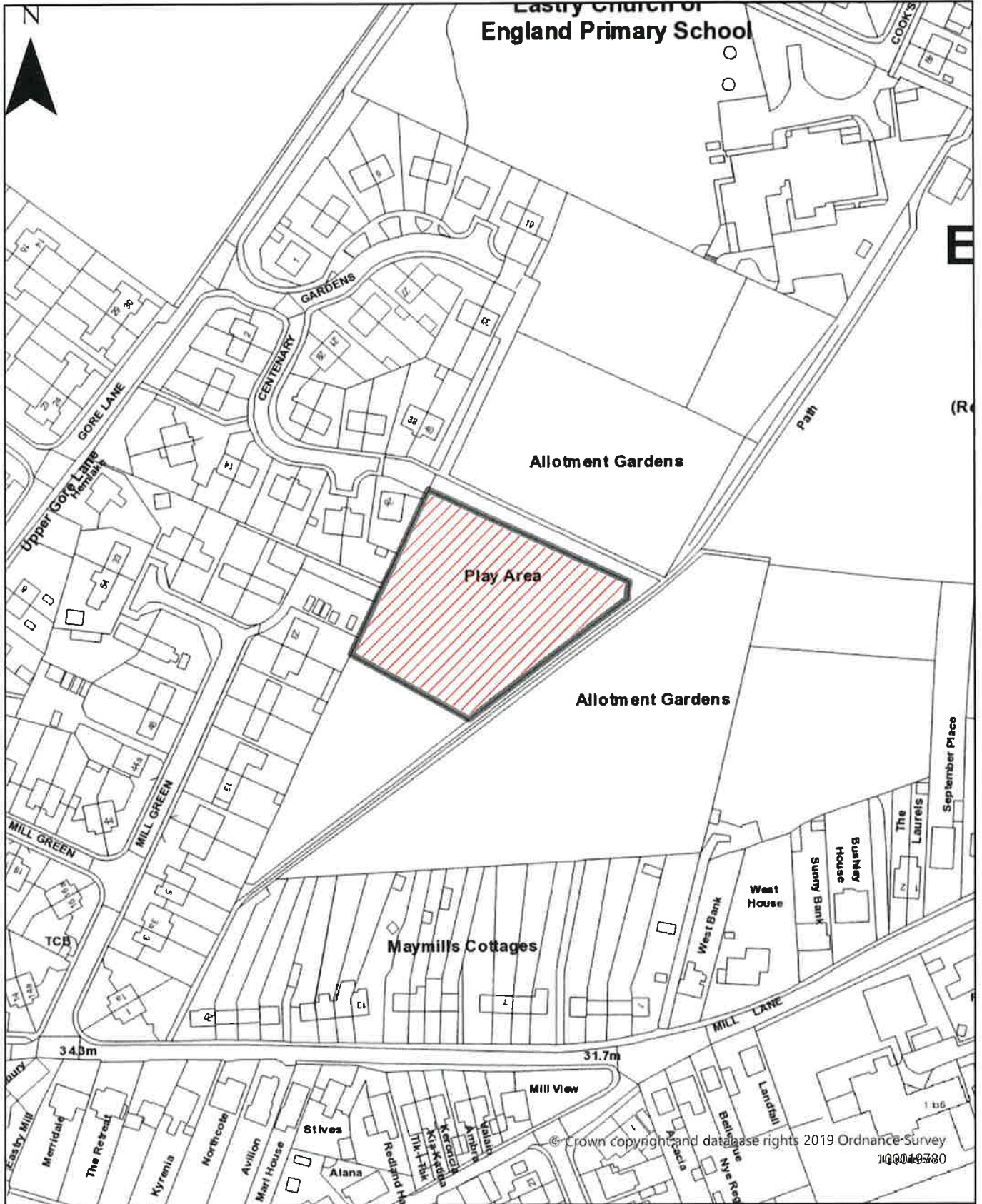


Dover District Council  
Honeywood Close  
White Cliffs Business Park  
Whitfield  
DOVER  
CT16 3PJ

Public Spaces Protection Order (Dover District Council) 2022  
‘Variation No. 1’  
Schedule 2 Map 28  
Enclosed Children’s Play Area, East Langdon Playing Field, East Langdon

**Dog Restrictions 2022**  
Restriction  
 Dog Exclusion  
 Dogs On Leads  
 Seasonal Dog Bans  
 Scale: 1:1,750

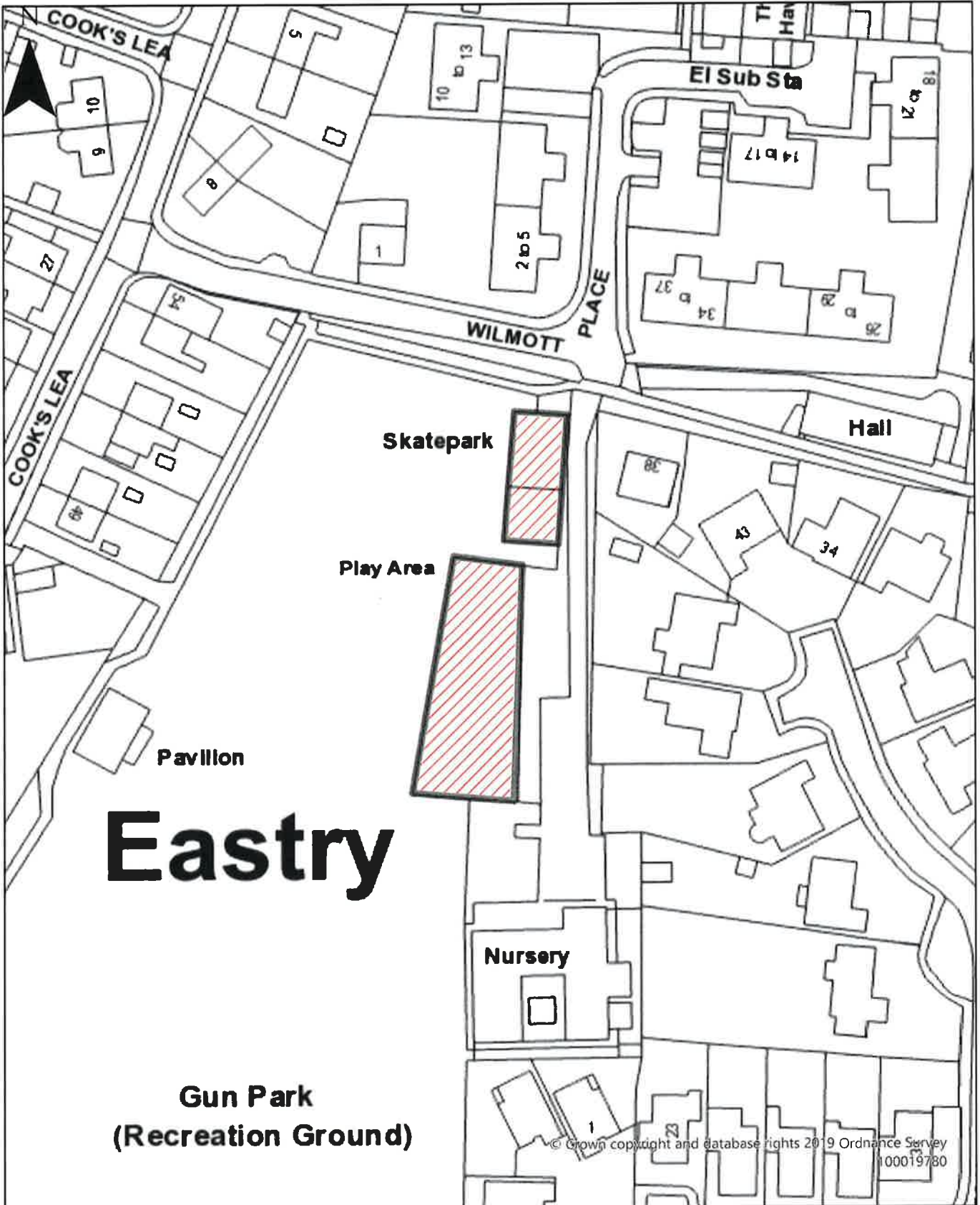




Dover District Council  
 Honeywood Close  
 White Cliffs Business Park  
 Whitfield  
 DOVER  
 CT16 3PJ

Public Spaces Protection Order (Dover District Council) 2022 'Variation No. 1'  
 Schedule 2 Map 29  
 Enclosed Children's Play Area, Centenary Gardens, Eastry

**Dog Restrictions 2022**  
 Restriction  
 Dog Exclusion  
 Dogs On Leads  
 Seasonal Dog Bans  
 Scale: 1:1,700



# Eastry

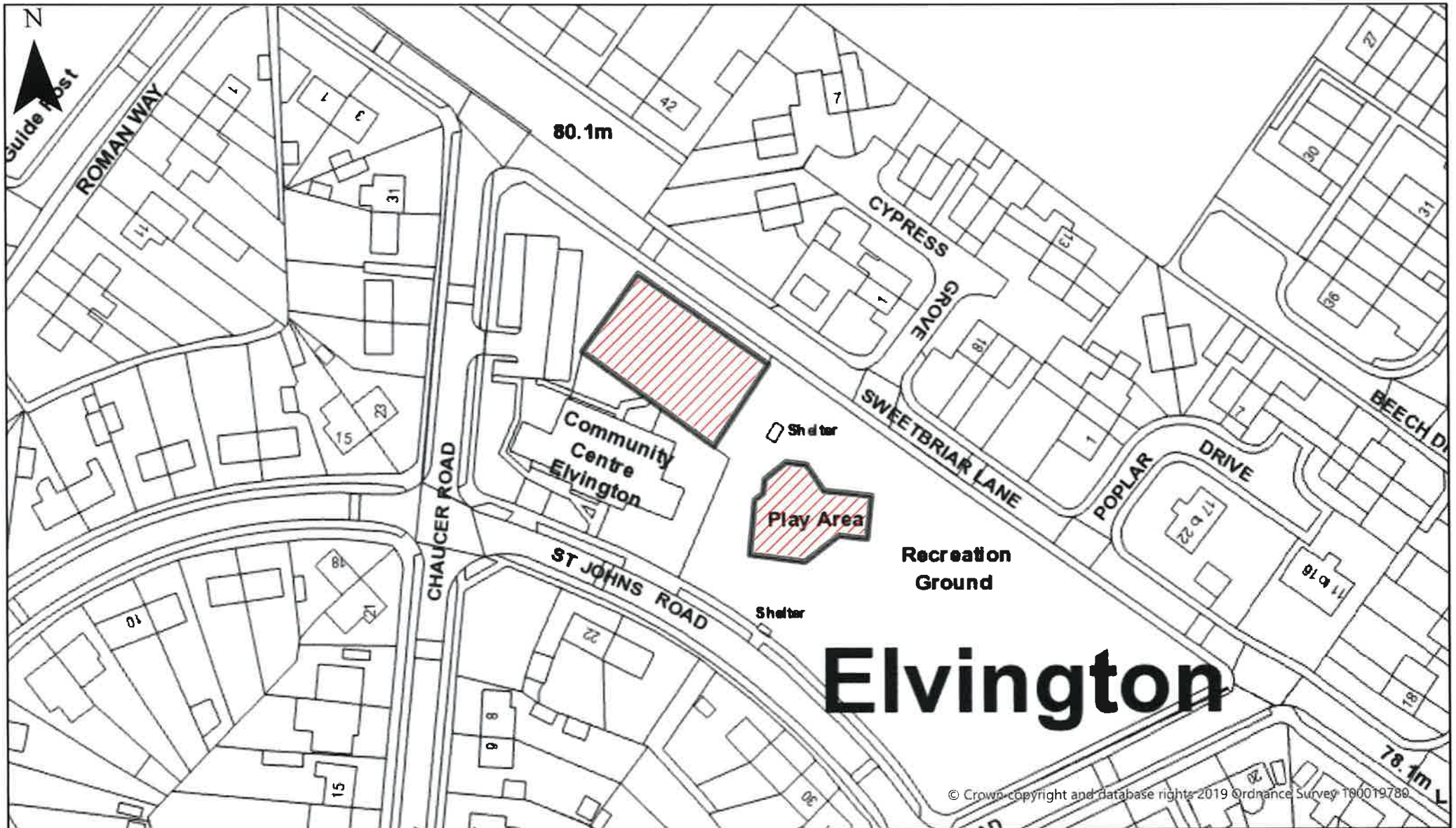


Dover District Council  
 Honeywood Close  
 White Cliffs Business Park  
 Whitfield  
 DOVER  
 CT16 3PJ

Public Spaces Protection Order (Dover District Council) 2022 'Variation No. 1'  
 Schedule 2 Map 30  
 Enclosed Children's Play Area and Skatepark, Gun Park Recreation Ground, Eastry

Dog Restrictions 2022  
 Restriction  
 Dog Exclusion  
 Dogs On Leads  
 Seasonal Dog Bans  
 Scale: 1:950





# Elvington



Dover District Council  
 Honeywood Close  
 White Cliffs Business Park  
 Whitfield  
 DOVER  
 CT16 3PJ




Public Spaces Protection Order (Dover District Council) 2022 'Variation No. 1' Schedule

2 Map 31

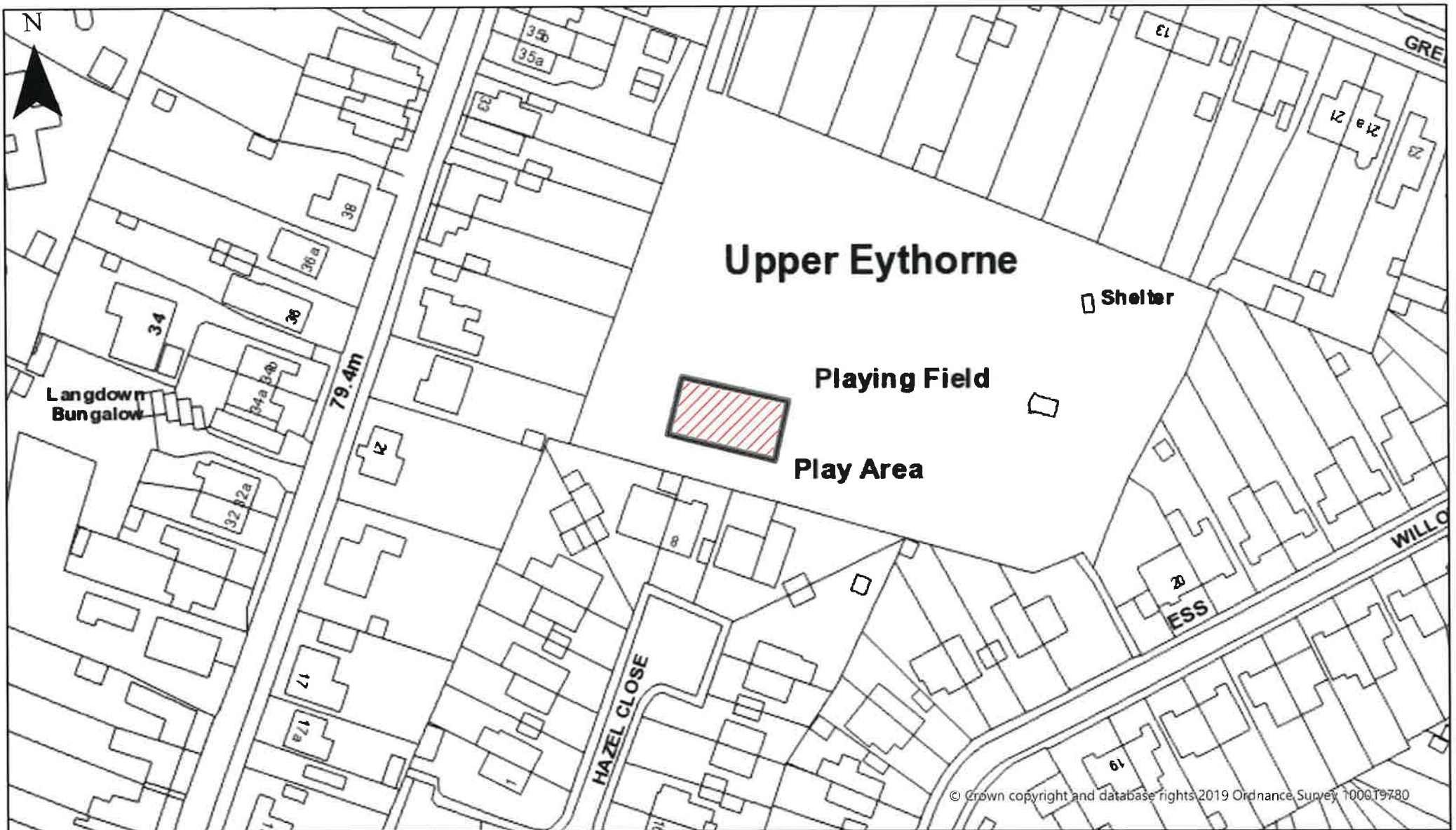
Enclosed Children's Play Area and MUGA, Elvington Recreation Ground, St Johns Road, Elvington

Dog Restrictions 2022

Restriction

-  Dog Exclusion
-  Dogs On Leads
-  Seasonal Dog Bans

Scale: 1:1,000






© Crown copyright and database rights 2019 Ordnance Survey 100019780



Dover District Council  
Honeywood Close  
White Cliffs Business Park  
Whitfield  
DOVER  
CT16 3PJ

Public Spaces Protection Order (Dover District Council) 2022 'Variation No. 1'  
Schedule 2 Map 32  
Enclosed Children's Play Area, Eythorne Playing Field, Willow Way, Eythorne

**Dog Restrictions 2022**  
Restriction  
 Dog Exclusion  
 Dogs On Leads  
 Seasonal Dog Bans  
 Scale: 1:1,000





Dover District Council  
Honeywood Close  
White Cliffs Business Park  
Whitfield  
DOVER  
CT16 3PJ




Public Spaces Protection Order (Dover District Council) 2022 'Variation No. 1'

Schedule 2 Map 33

Enclosed Children's Play Area, Chance Meadow, Guston

Dog Restrictions 2022

Restriction

-  Dog Exclusion
-  Dogs On Leads
-  Seasonal Dog Bans

Scale: 1:400

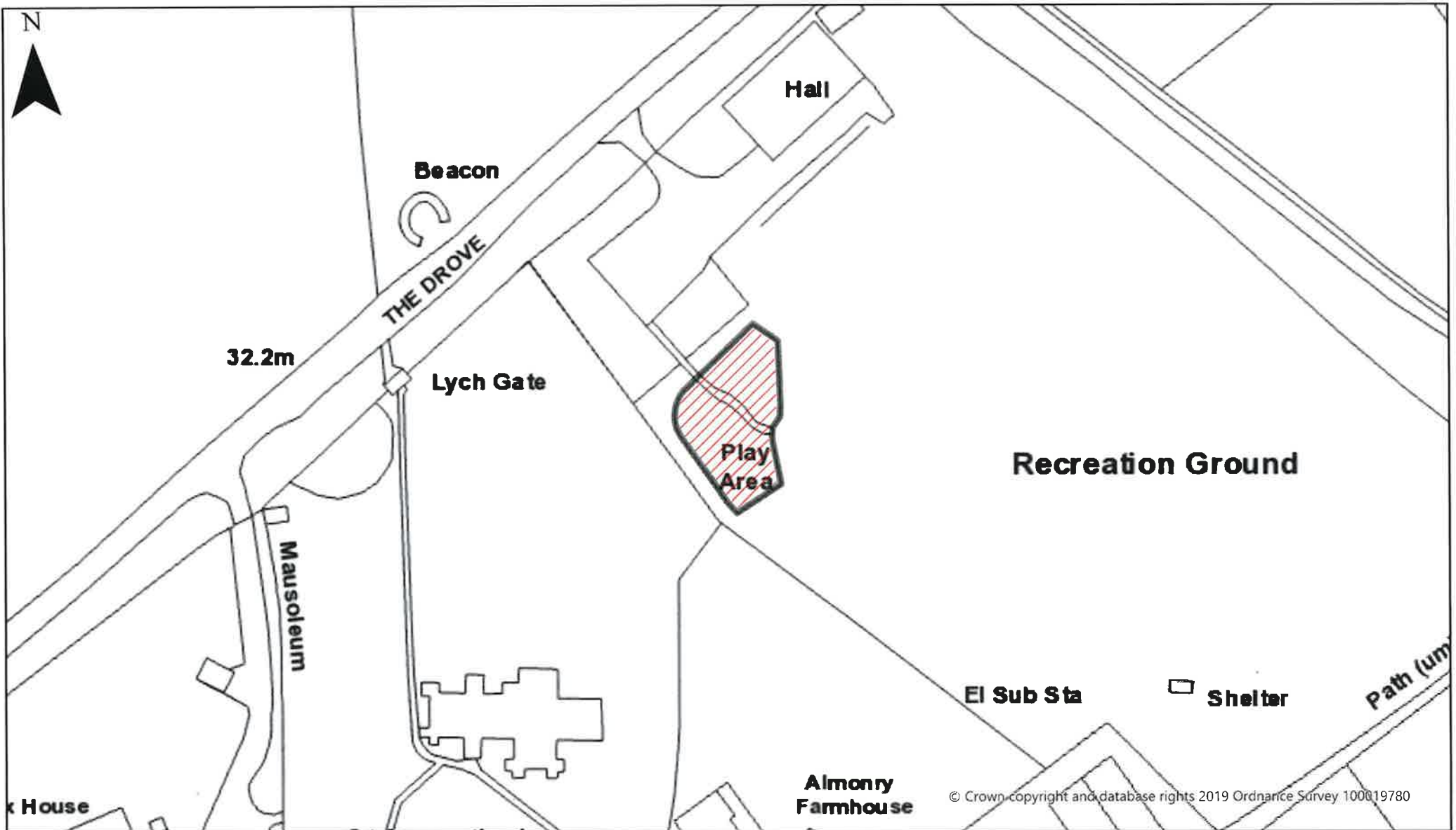


Dover District Council  
 Honeywood Close  
 White Cliffs Business Park  
 Whitfield  
 DOVER  
 CT16 3PJ

Public Spaces Protection Order (Dover District Council) 2022 'Variation No. 1'  
 Schedule 2 Map 34  
 Guston Green, The Lane, Guston

**Dog Restrictions 2022**  
 Restriction  
 Dog Exclusion  
 Dogs On Leads  
 Seasonal Dog Bans  
 Scale: 1:750

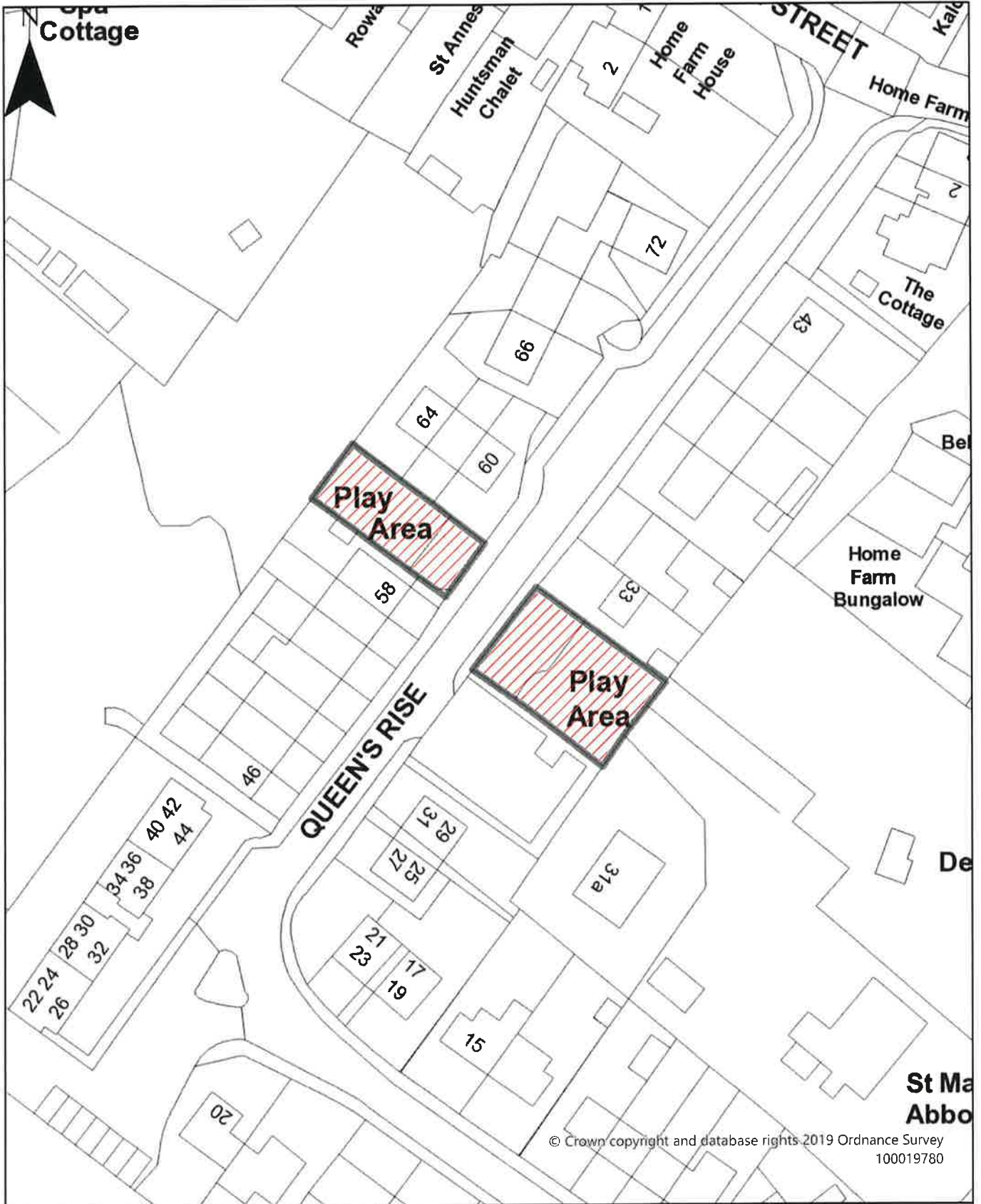




Dover District Council  
 Honeywood Close  
 White Cliffs Business Park  
 Whitfield  
 DOVER  
 CT16 3PJ

Public Spaces Protection Order (Dover District Council) 2022 'Variation No. 1'  
 Schedule 2 Map 35  
 Enclosed Children's Play Area, Northbourne, Recreation Ground, The Drove, Northbourne

**Dog Restrictions 2022**  
 Restriction  
 Dog Exclusion  
 Dogs On Leads  
 Seasonal Dog Bans  
 Scale: 1:900

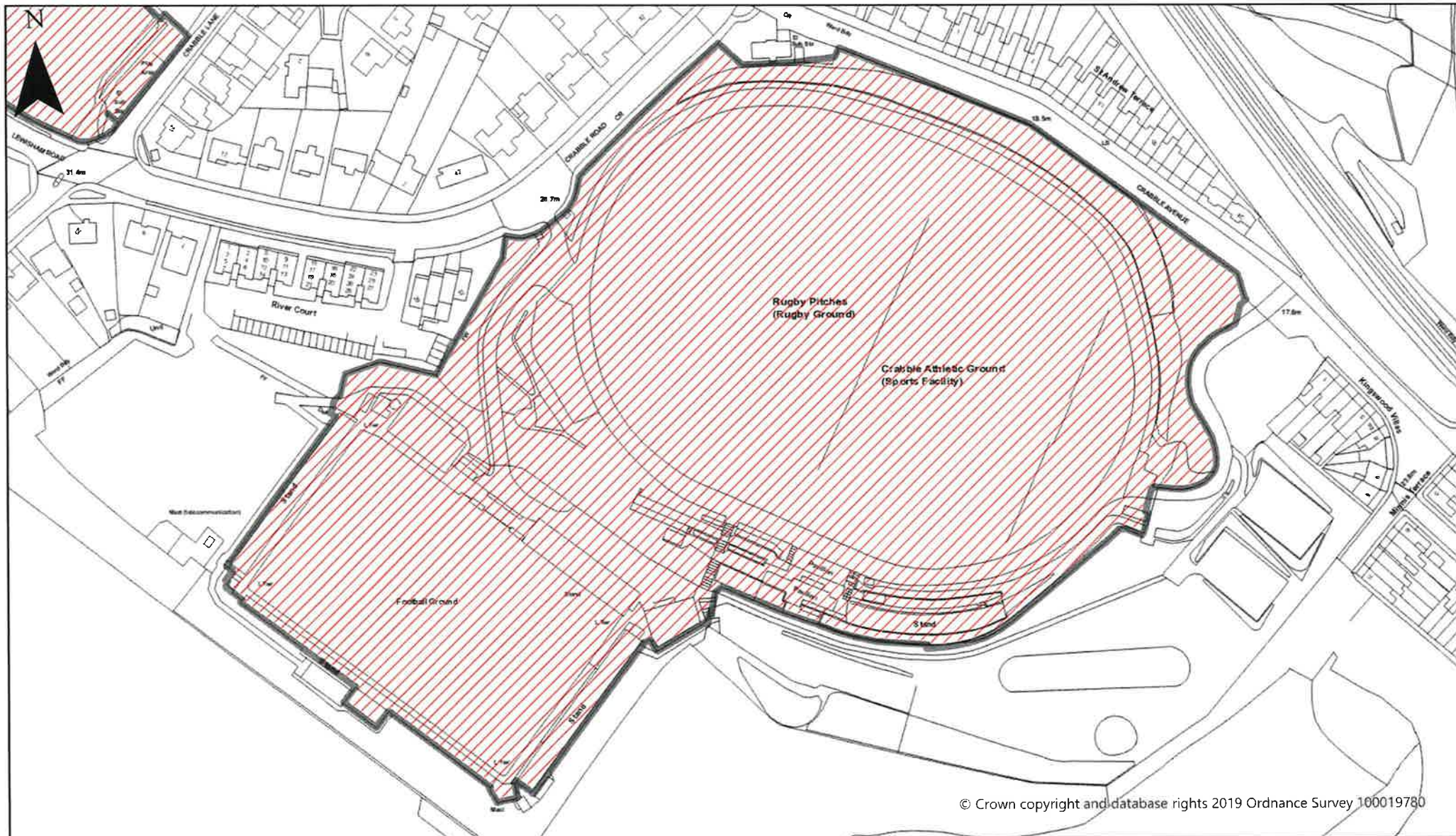


Dover District Council  
 Honeywood Close  
 White Cliffs Business Park  
 Whitfield  
 DOVER  
 CT16 3PJ

Public Spaces Protection Order (Dover District Council) 2022 'Variation No. 1'  
 Schedule 2 Map 36  
 Enclosed Children's Play Areas, Queens Rise, Ringwould

**Dog Restrictions 2022**  
 Restriction  
 Dog Exclusion  
 Dogs On Leads  
 Seasonal Dog Bans  
 Scale: 1:750





Dover District Council  
 Honeywood Close  
 White Cliffs Business Park  
 Whitfield  
 DOVER  
 CT16 3PJ

Public Spaces Protection Order (Dover District Council) 2022




'Variation No. 1'

Schedule 2 Map 37

Enclosed Children's Play Area, Kearsney Abbey, Temple Ewell

Dog Restrictions 2022

Restriction

-  Dog Exclusion
-  Dogs On Leads
-  Seasonal Dog Bans

Scale: 1:1,860





Dover District Council  
 Honeywood Close  
 White Cliffs Business Park  
 Whitfield  
 DOVER  
 CT16 3PJ

Public Spaces Protection Order (Dover District Council) 2022




'Variation No. 1'

Schedule 2 Map 38

Enclosed Children's Play Area, Kearsney Abbey, Temple Ewell

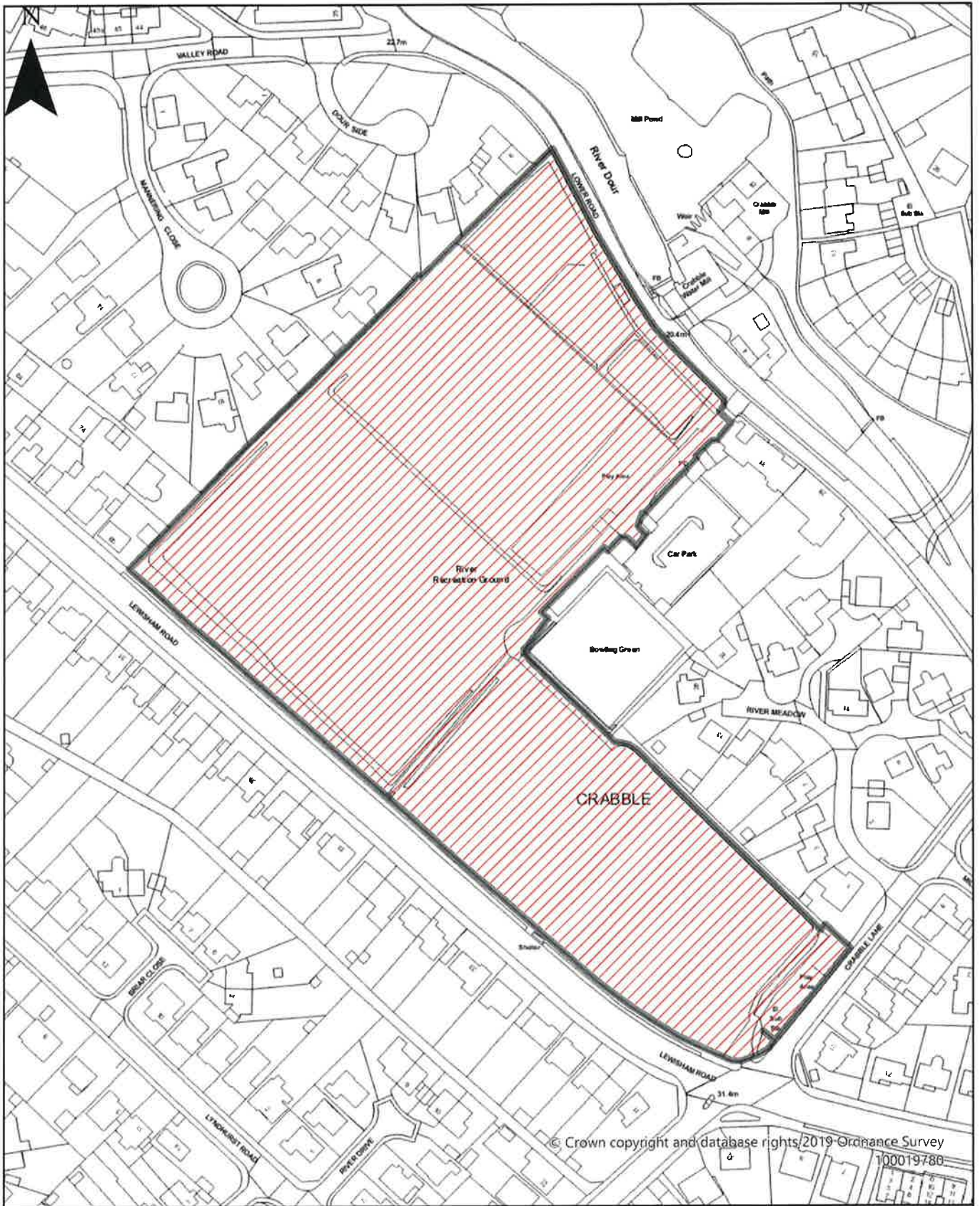
Dog Restrictions 2022

Restriction

-  Dog Exclusion
-  Dogs On Leads
-  Seasonal Dog Bans

Scale: 1:1,100



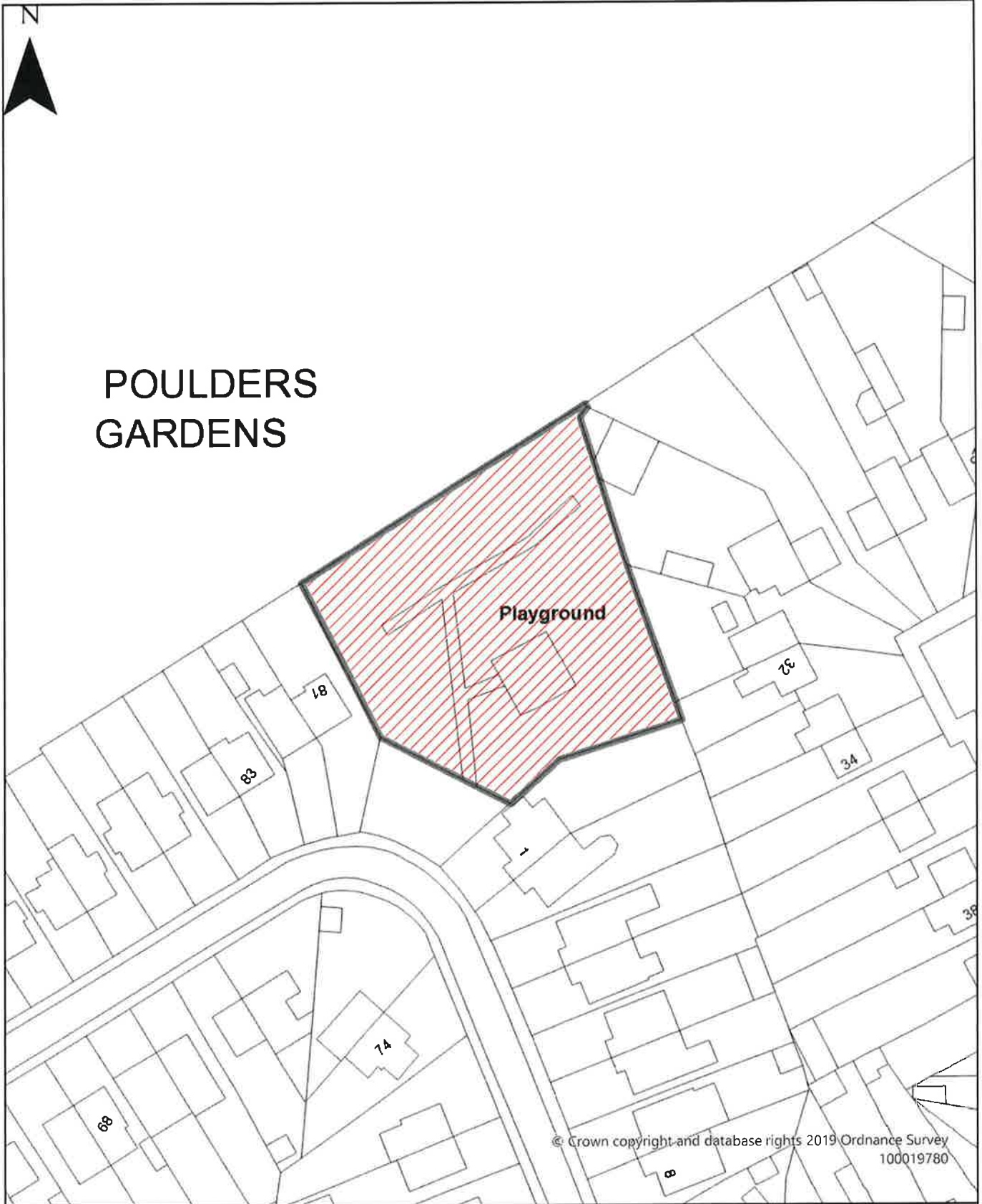


Dover District Council  
 Honeywood Close  
 White Cliffs Business Park  
 Whitfield  
 DOVER  
 CT16 3PJ

Public Spaces Protection Order (Dover District Council) 2022 'Variation No. 1'  
 Schedule 2 Map 39  
 Enclosed Children's Play Area, Tennis Courts and Sports Pitches, Lewisham Road Recreation Ground, River

**Dog Restrictions 2022**  
**Restriction**  
 Dog Exclusion  
 Dogs On Leads  
 Seasonal Dog Bans  
 Scale: 1:1,750



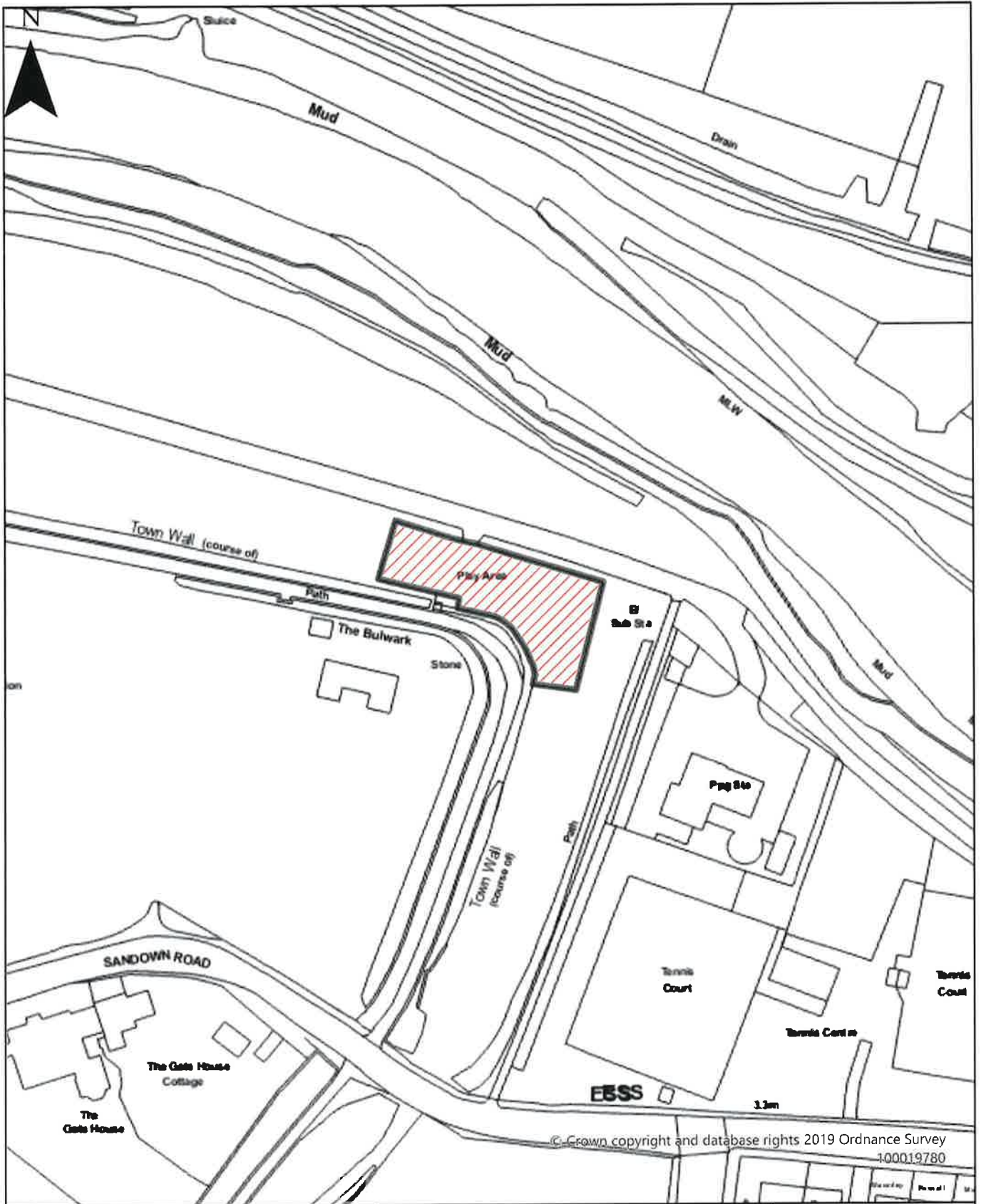


Dover District Council  
 Honeywood Close  
 White Cliffs Business Park  
 Whitfield  
 DOVER  
 CT16 3PJ

Public Spaces Protection Order (Dover District Council) 2022 'Variation No. 1'  
 Schedule 2 Map 40  
 Enclosed Children's Play Area, Poulders Gardens, Sandwich

**Dog Restrictions 2022**  
**Restriction**  
 Dog Exclusion  
 Dogs On Leads  
 Seasonal Dog Bans  
 Scale: 1:750





Dover District Council  
 Honeywood Close  
 White Cliffs Business Park  
 Whitfield  
 DOVER  
 CT16 3PJ

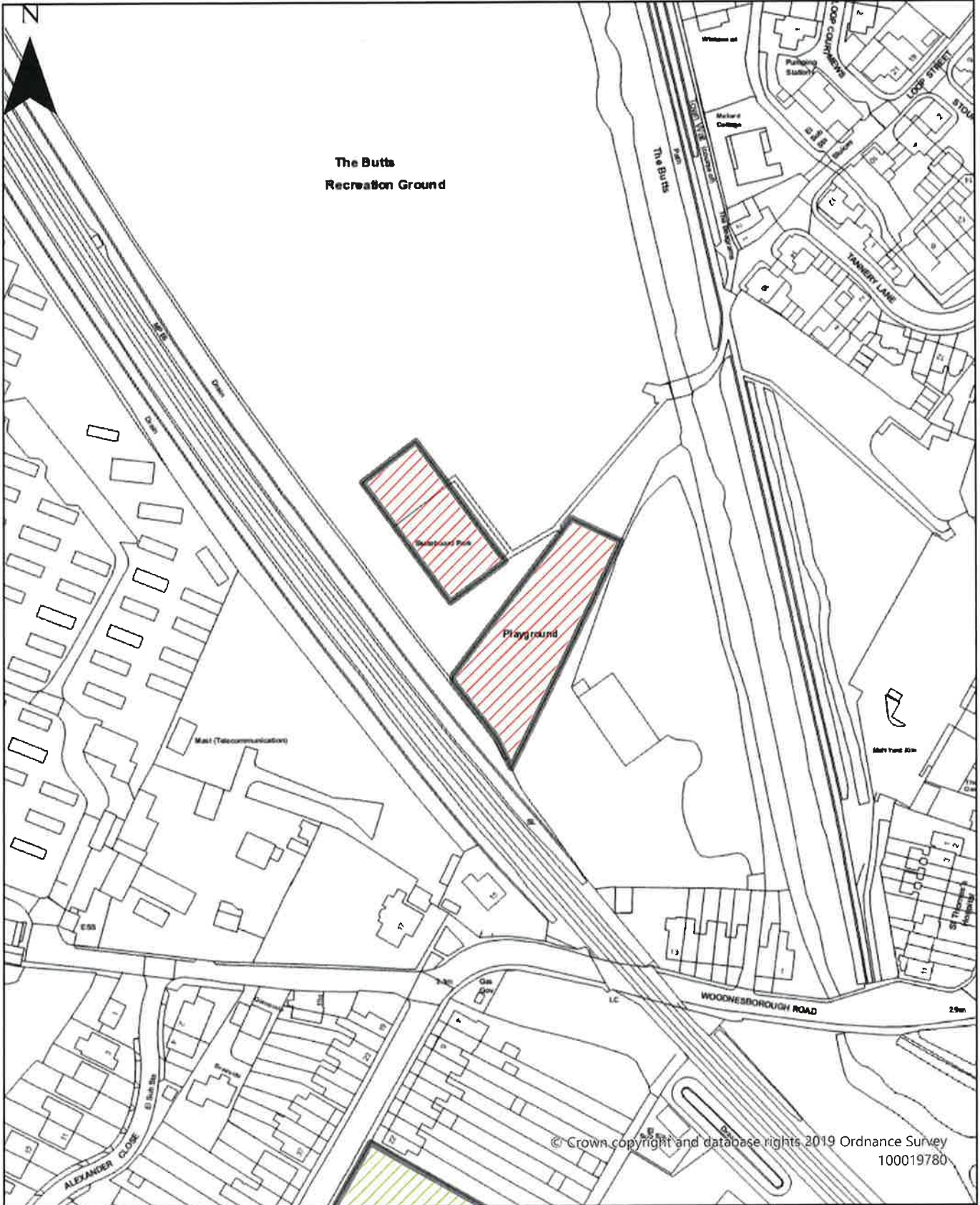
Public Spaces Protection Order (Dover District Council) 2022 'Variation No. 1'  
 Schedule 2 Map 41  
 Enclosed Children's Play Area, The Bulwarks, Sandwich

**Dog Restrictions 2022**

Restriction

-  Dog Exclusion
-  Dogs On Leads
-  Seasonal Dog Bans

Scale: 1:1,000

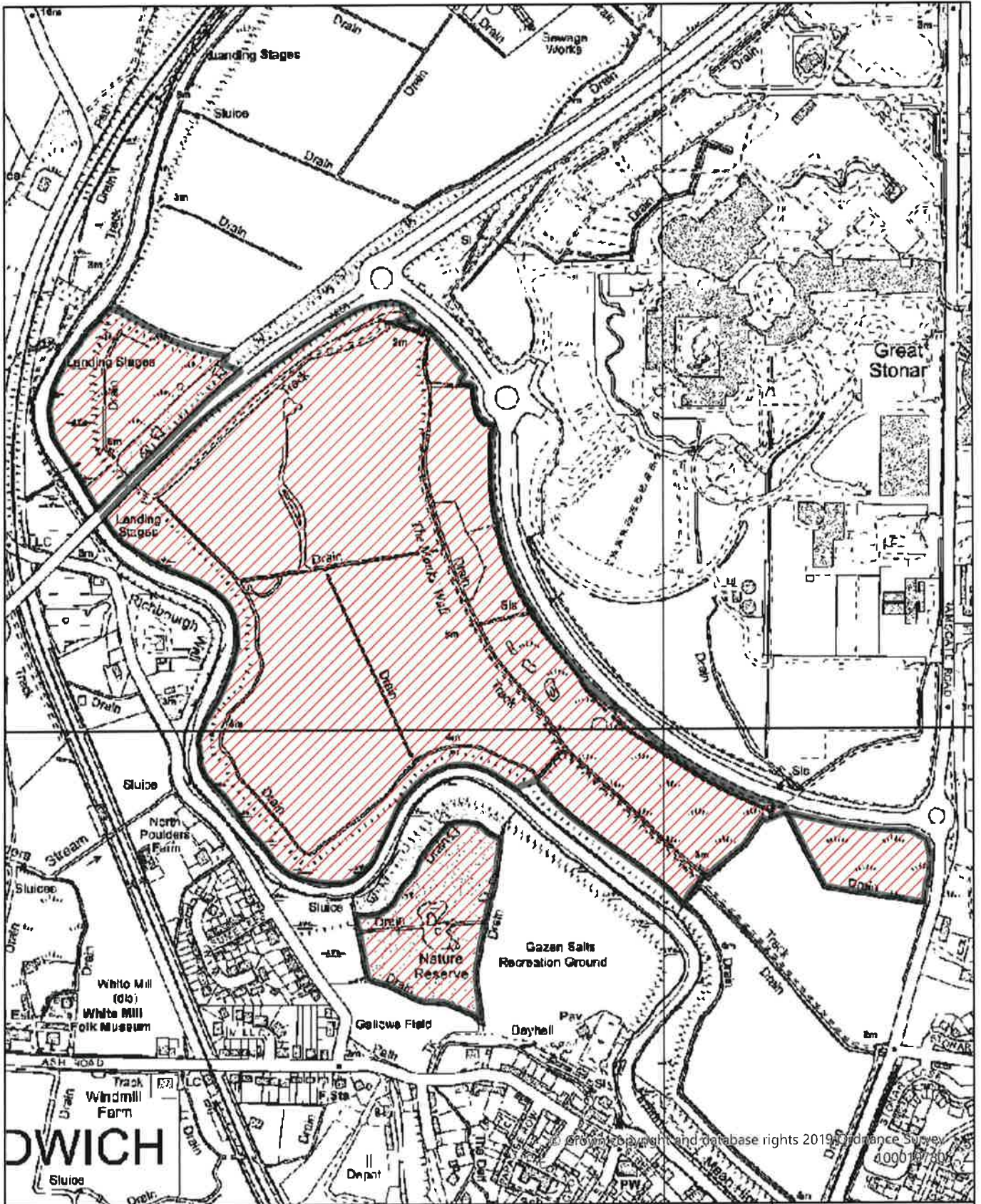


Dover District Council  
 Honeywood Close  
 White Cliffs Business Park  
 Whitfield  
 DOVER  
 CT16 3PJ

Public Spaces Protection Order (Dover District Council) 2022 'Variation No. 1'  
 Schedule 2 Map 42  
 Enclosed Children's Play Area and Skatepark,  
 The Butts Recreation Ground, Sandwich

**Dog Restrictions 2022**  
 Restriction  
 Dog Exclusion  
 Dogs On Leads  
 Seasonal Dog Bans  
 Scale: 1:1,500



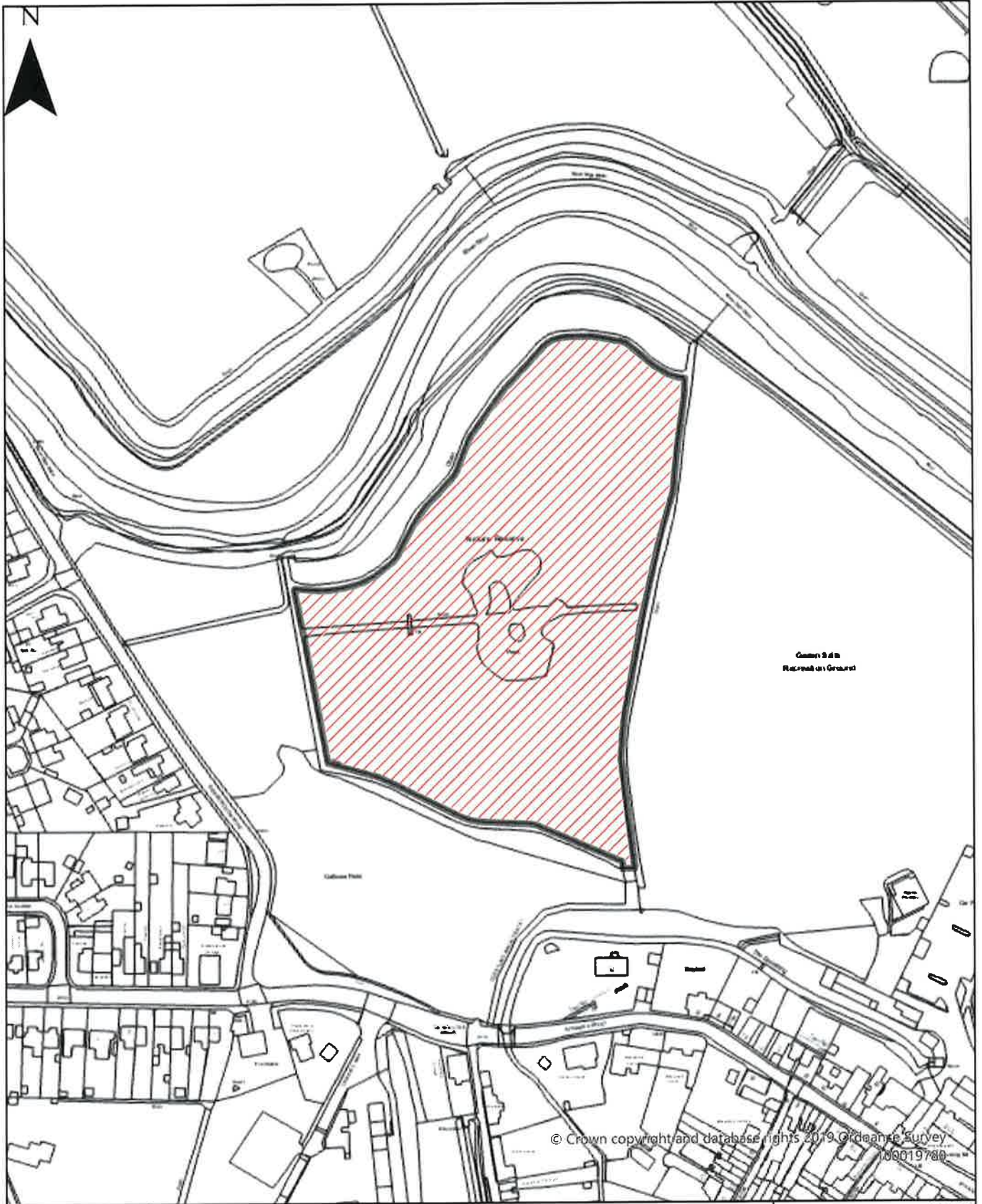


Dover District Council  
 Honeywood Close  
 White Cliffs Business Park  
 Whitfield  
 DOVER  
 CT16 3PJ

Public Spaces Protection Order (Dover District Council) 2022 'Variation No. 1'  
 Schedule 2 Map 43  
 Monks Wall Nature Reserve Sandwich

**Dog Restrictions 2022**  
 Restriction  
 Dog Exclusion  
 Dogs On Leads  
 Seasonal Dog Bans  
 Scale: 1:6,773








Dover District Council  
 Honeywood Close  
 White Cliffs Business Park  
 Whitfield  
 DOVER  
 CT16 3PJ

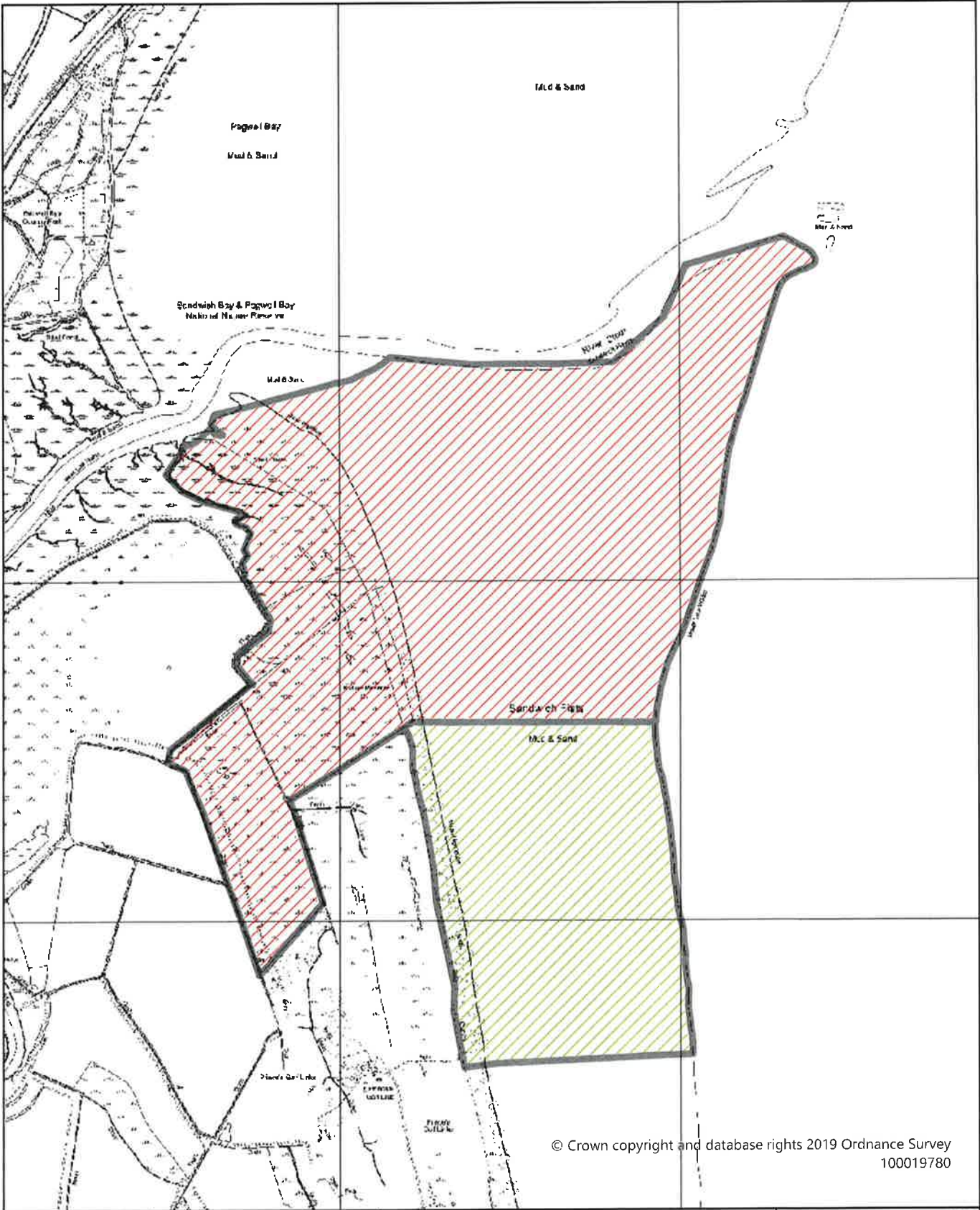
Public Spaces Protection Order (Dover District Council) 2022 'Variation No. 1'  
 Schedule 2 Map 44  
 Sandwich Nature Reserve off Gazen Salts,  
 Sandwich

**Dog Restrictions 2022**

- Restriction**
-  Dog Exclusion
  -  Dogs On Leads
  -  Seasonal Dog Bans

Scale: 1:2,500

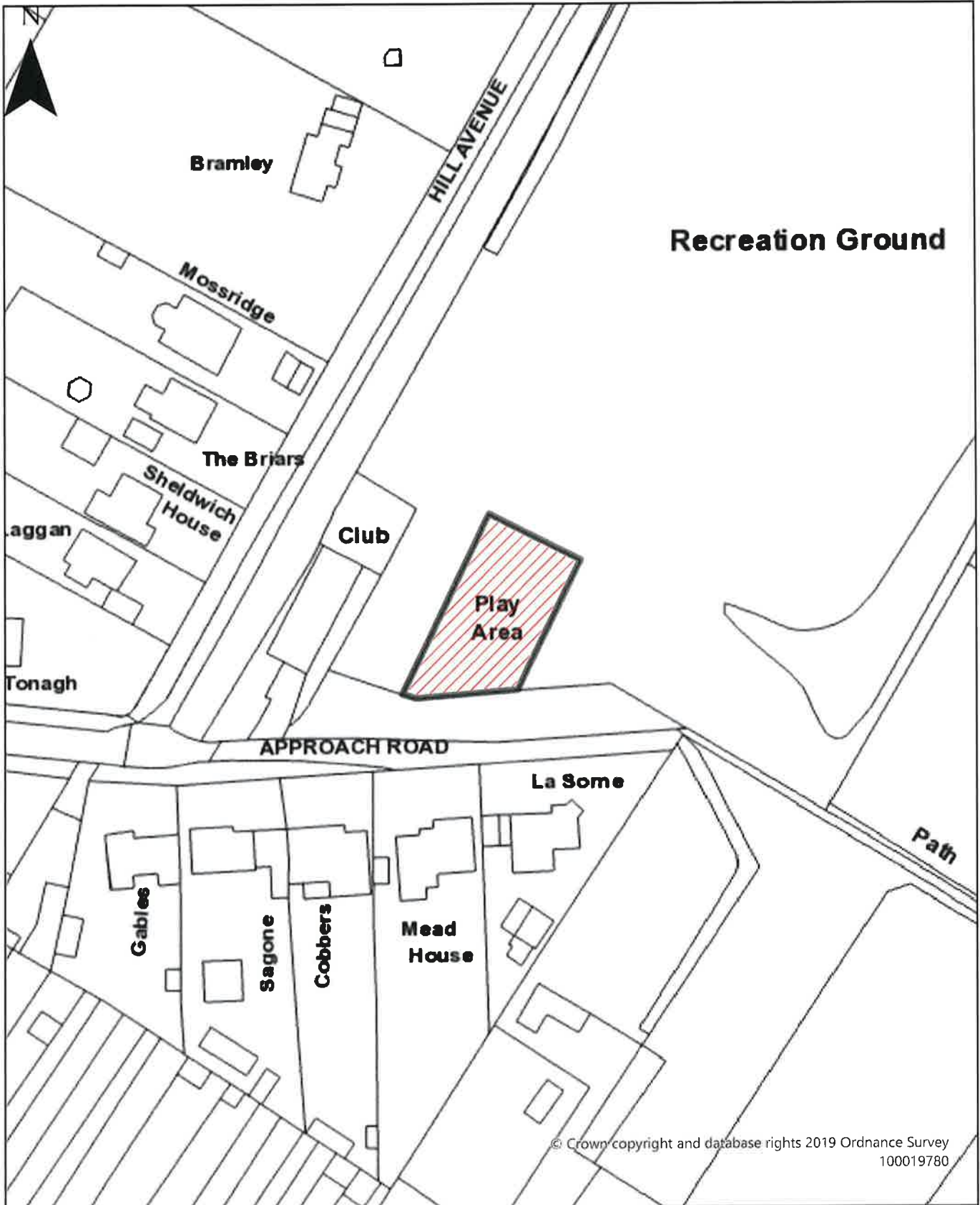








Dover District Council  
 Honeywood Close  
 White Cliffs Business Park  
 Whitfield  
 DOVER  
 CT16 3PJ

Public Spaces Protection Order (Dover District Council) 2022 'Variation No. 1'  
 Schedule 2 Map 45  
 Sandwich Bay Mudflats and Salt Marshes,  
 Sandwich Bay

**Dog Restrictions 2022**  
 Restriction  
 Dog Exclusion  
 Dogs On Leads  
 Seasonal Dog Bans  
 Scale: 1:15,000



 <p><b>DOVER DISTRICT COUNCIL</b></p>	<p>Dover District Council          Honeywood Close          White Cliffs Business Park          Whitfield          DOVER          CT16 3PJ</p>	<p>Public Spaces Protection Order (Dover District Council) 2022 'Variation No. 1'</p> <p>Schedule 2 Map 46</p> <p>Enclosed Children's Play Area, Shepherdswell Recreation Ground, Approach Road, Shepherdswell</p>	<p><b>Dog Restrictions 2022</b></p> <p><b>Restriction</b></p> <ul style="list-style-type: none"> <li> Dog Exclusion</li> <li> Dogs On Leads</li> <li> Seasonal Dog Bans</li> </ul> <p>Scale: 1:950</p>
--	--	--	---

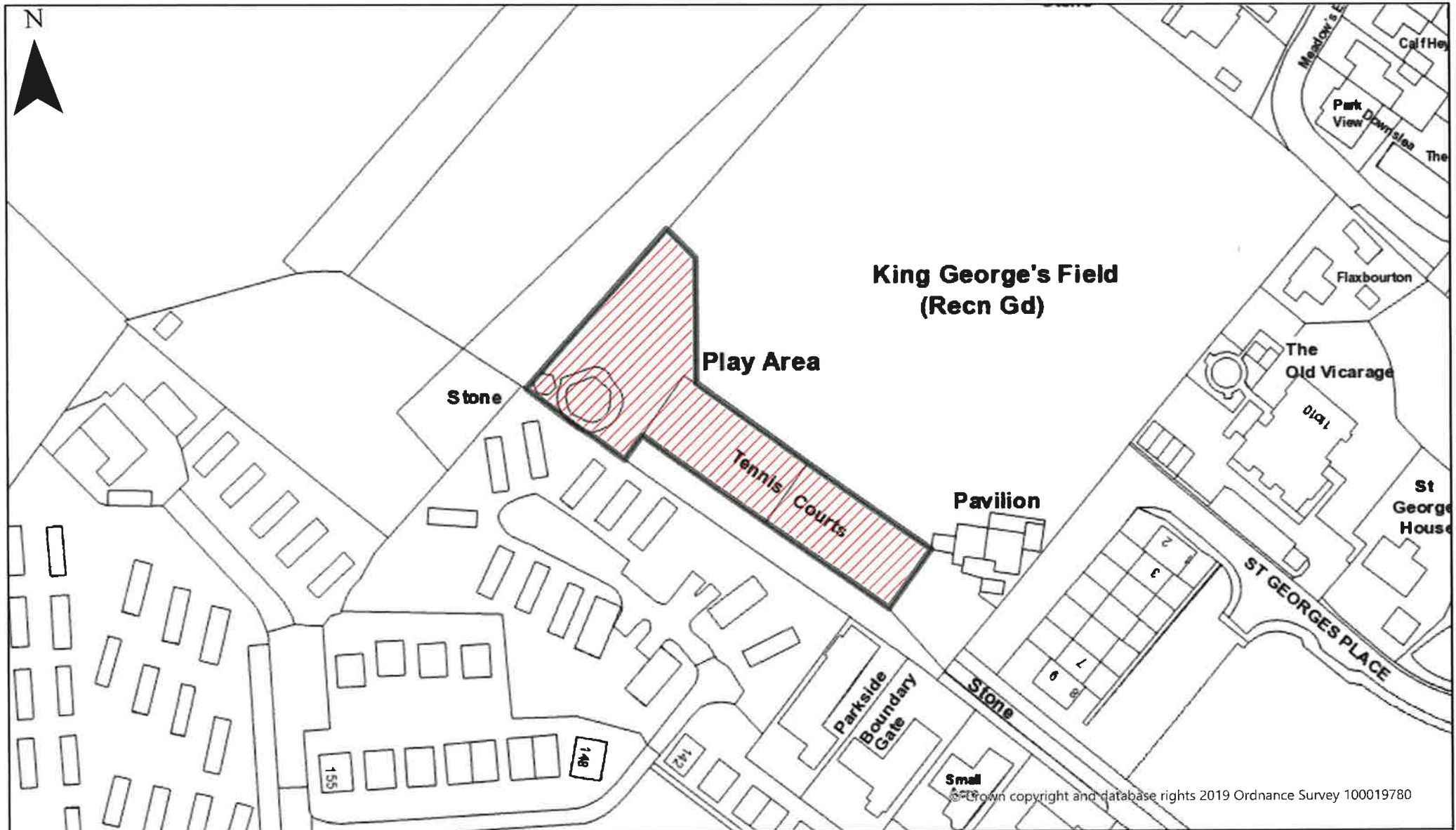




© Crown copyright and database rights 2019 Ordnance Survey  
100019780

### St Margaret's Bay

 <p><b>DOVER DISTRICT COUNCIL</b></p>	<p>Dover District Council Honeywood Close White Cliffs Business Park Whitfield DOVER CT16 3PJ</p>	<p>Public Spaces Protection Order (Dover District Council) 2022 'Variation No. 1'</p> <p>Schedule 2 Map 47- (Applicable 1st of May to 30th September between 9am and 6pm)</p> <p>St Margaret's Bay Beach, St Margaret's</p>	<p><b>Dog Restrictions 2022</b></p> <p><b>Restriction</b></p> <ul style="list-style-type: none"> <li> Dog Exclusion</li> <li> Dogs On Leads</li> <li> Seasonal Dog Bans</li> </ul> <p>Scale: 1:1,835</p>
--	---	---	---



Dover District Council  
 Honeywood Close  
 White Cliffs Business Park  
 Whitfield  
 DOVER  
 CT16 3PJ




Public Spaces Protection Order (Dover District Council) 2022 'Variation No. 1'

Schedule 2 Map 48

Enclosed Children's Play Area and Tennis Courts, King George's Field, St Margaret's

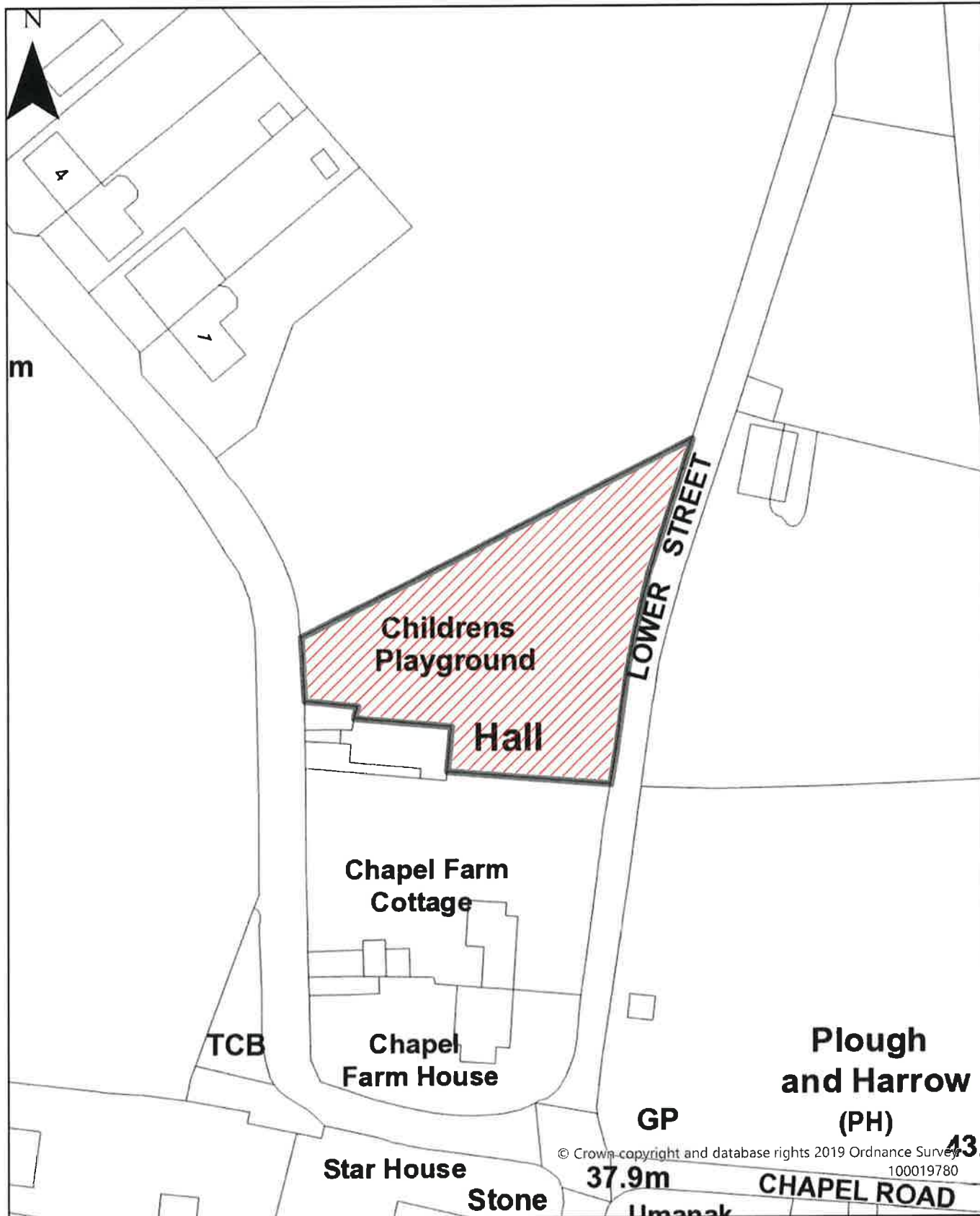
Dog Restrictions 2022

Restriction

-  Dog Exclusion
-  Dogs On Leads
-  Seasonal Dog Bans

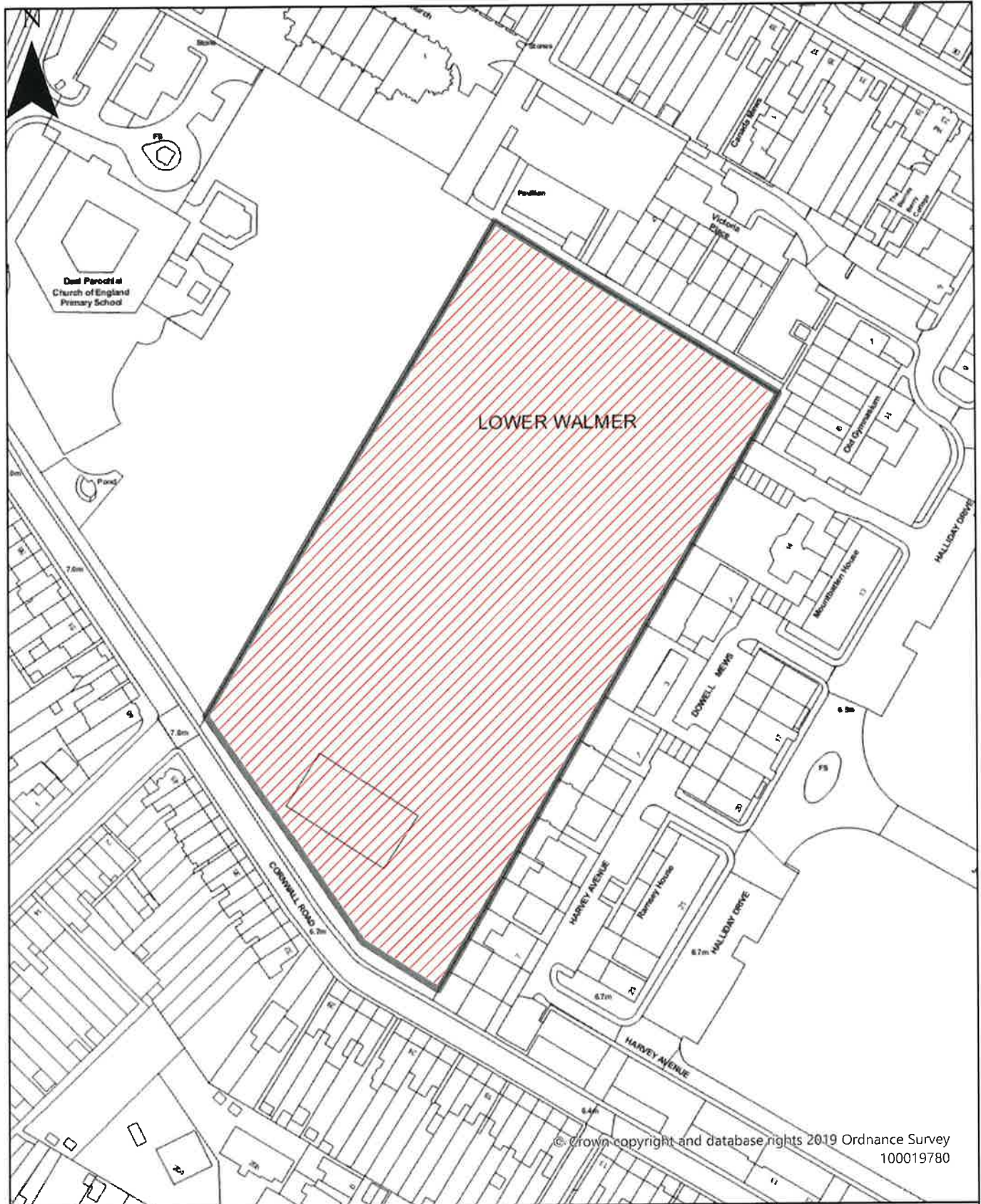
Scale: 1:1,100





© Crown copyright and database rights 2019 Ordnance Survey 100019780

 <p><b>DOVER DISTRICT COUNCIL</b></p>	<p>Dover District Council          Honeywood Close          White Cliffs Business Park          Whitfield          DOVER          CT16 3PJ</p>	<p>Public Spaces Protection Order (Dover District Council) 2022 'Variation No. 1'</p> <p>Schedule 2 Map 49</p> <p>Enclosed Children's Play Area, Chapel Road, Tilmanstone</p>	<p>Dog Restrictions 2022 Restriction</p> <ul style="list-style-type: none"> <li> Dog Exclusion</li> <li> Dogs On Leads</li> <li> Seasonal Dog Bans</li> </ul> <p>Scale: 1:750</p>
--	--	---	--



Dover District Council  
 Honeywood Close  
 White Cliffs Business Park  
 Whitfield  
 DOVER  
 CT16 3PJ




Public Spaces Protection Order (Dover District Council) 2022 'Variation No. 1'

Schedule 2 Map 50

The Drill Field, Cornwall Road, Deal

**Dog Restrictions 2022**

**Restriction**

-  Dog Exclusion
-  Dogs On Leads
-  Seasonal Dog Bans




Scale: 1:1,500

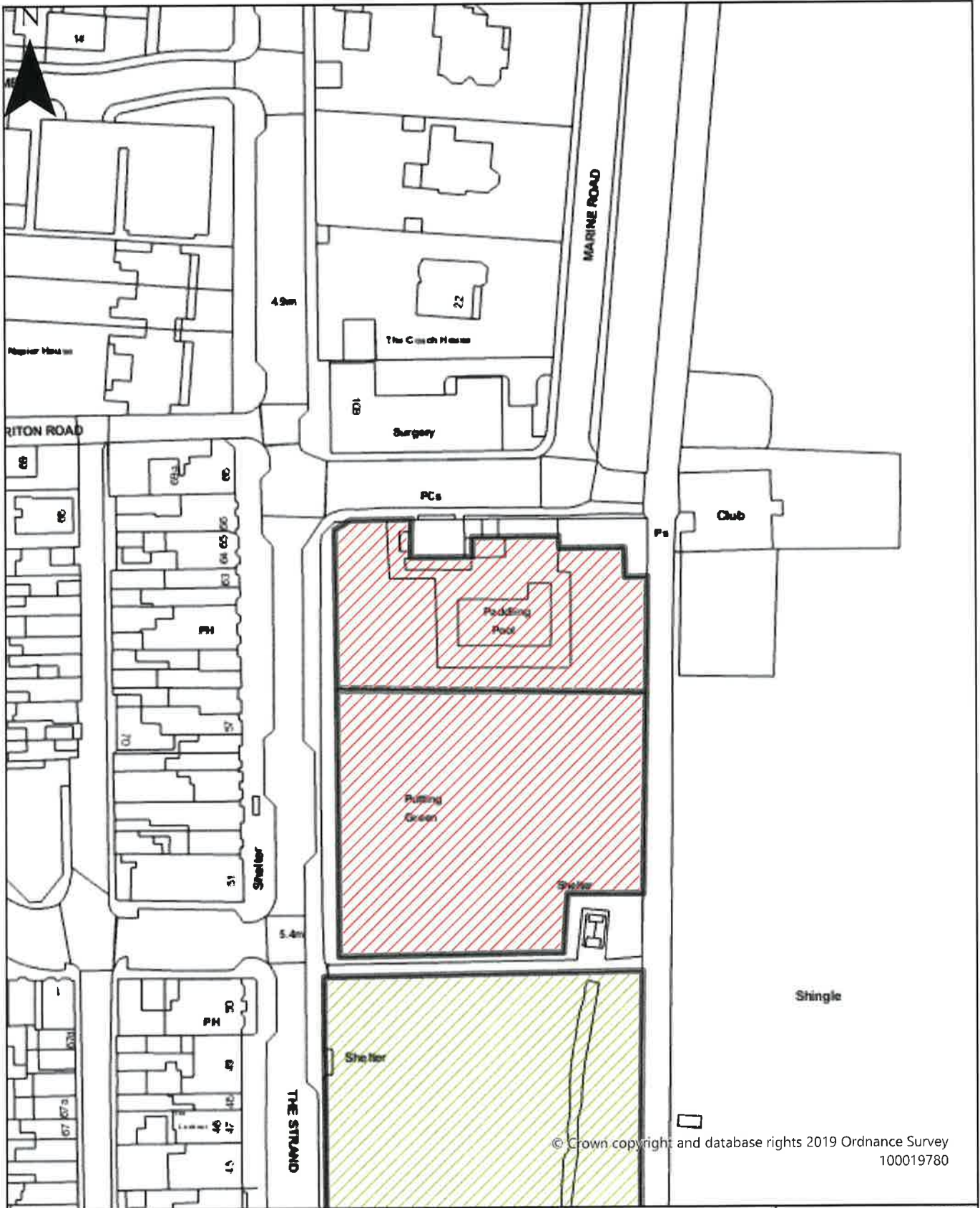




Dover District Council  
 Honeywood Close  
 White Cliffs Business Park  
 Whitfield  
 DOVER  
 CT16 3PJ

Public Spaces Protection Order (Dover District Council) 2022 'Variation No. 1'  
 Schedule 2 Map 51  
 Enclosed Children's Play Area and Tennis Courts, Marke Wood Recreation Ground,  
 Walmer

**Dog Restrictions 2022**  
 Restriction  
 Dog Exclusion  
 Dogs On Leads  
 Seasonal Dog Bans  
 Scale: 1:2,000

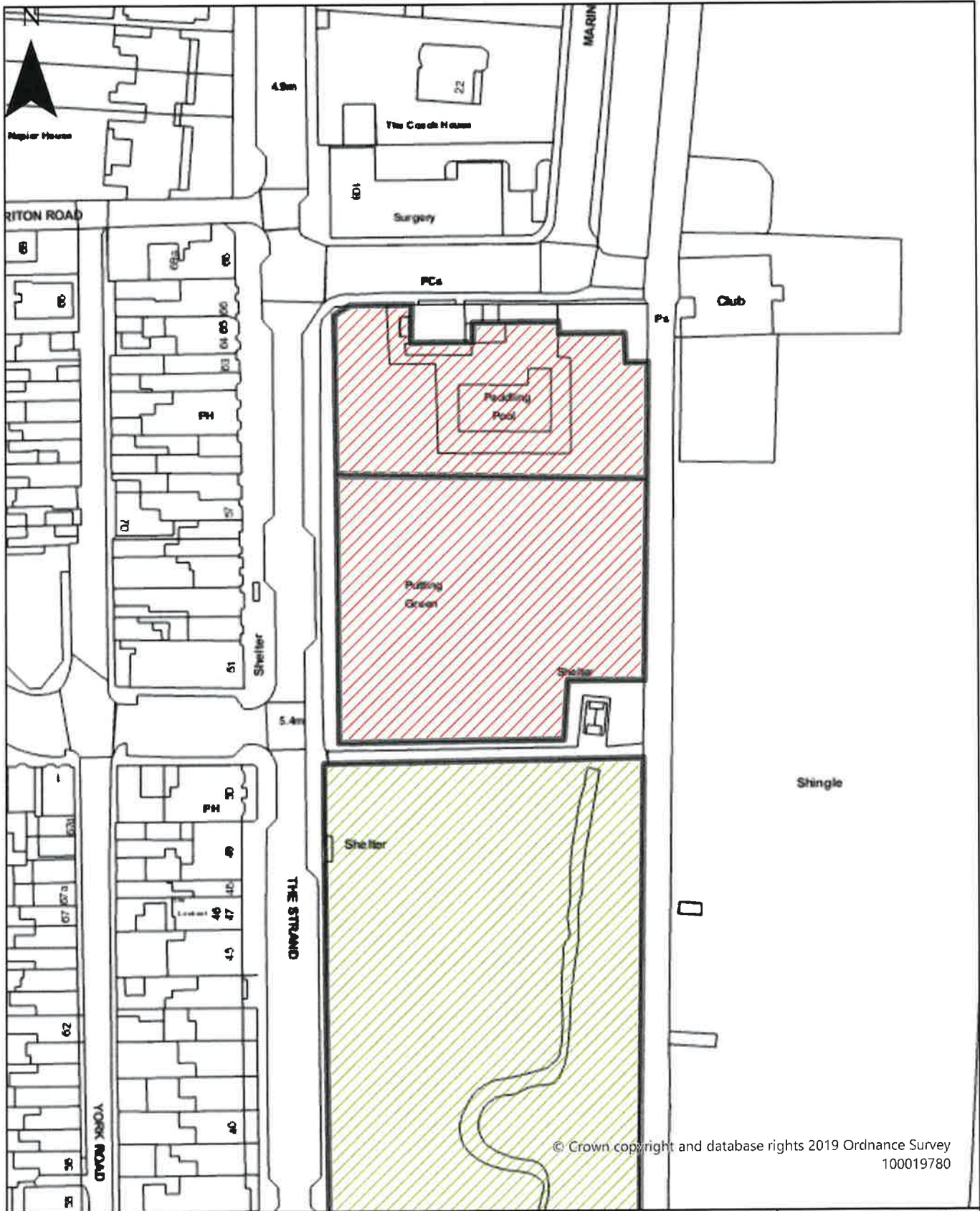


Dover District Council  
 Honeywood Close  
 White Cliffs Business Park  
 Whitfield  
 DOVER  
 CT16 3PJ

Public Spaces Protection Order (Dover District Council) 2022 'Variation No. 1'  
 Schedule 2 Map 52  
 Paddling Pool, Walmer Green, Walmer

**Dog Restrictions 2022**  
**Restriction**  
 Dog Exclusion  
 Dogs On Leads  
 Seasonal Dog Bans  
 Scale: 1:1,000





Dover District Council  
 Honeywood Close  
 White Cliffs Business Park  
 Whitfield  
 DOVER  
 CT16 3PJ

Public Spaces Protection Order (Dover District Council) 2022 'Variation No. 1'  
 Schedule 2 Map 53  
 Putting Green, Walmer Green, Walmer

**Dog Restrictions 2022 Restriction**

-  Dog Exclusion
-  Dogs On Leads
-  Seasonal Dog Bans

Scale: 1:1,000



© Crown copyright and database rights 2019 Ordnance Survey  
6400019780



Dover District Council  
Honeywood Close  
White Cliffs Business Park  
Whitfield  
DOVER  
CT16 3PJ




Public Spaces Protection Order (Dover District Council) 2022 'Variation No. 1'

Schedule 2 Map 54

Enclosed Children's Play Areas, Aspen Drive, Whitfield

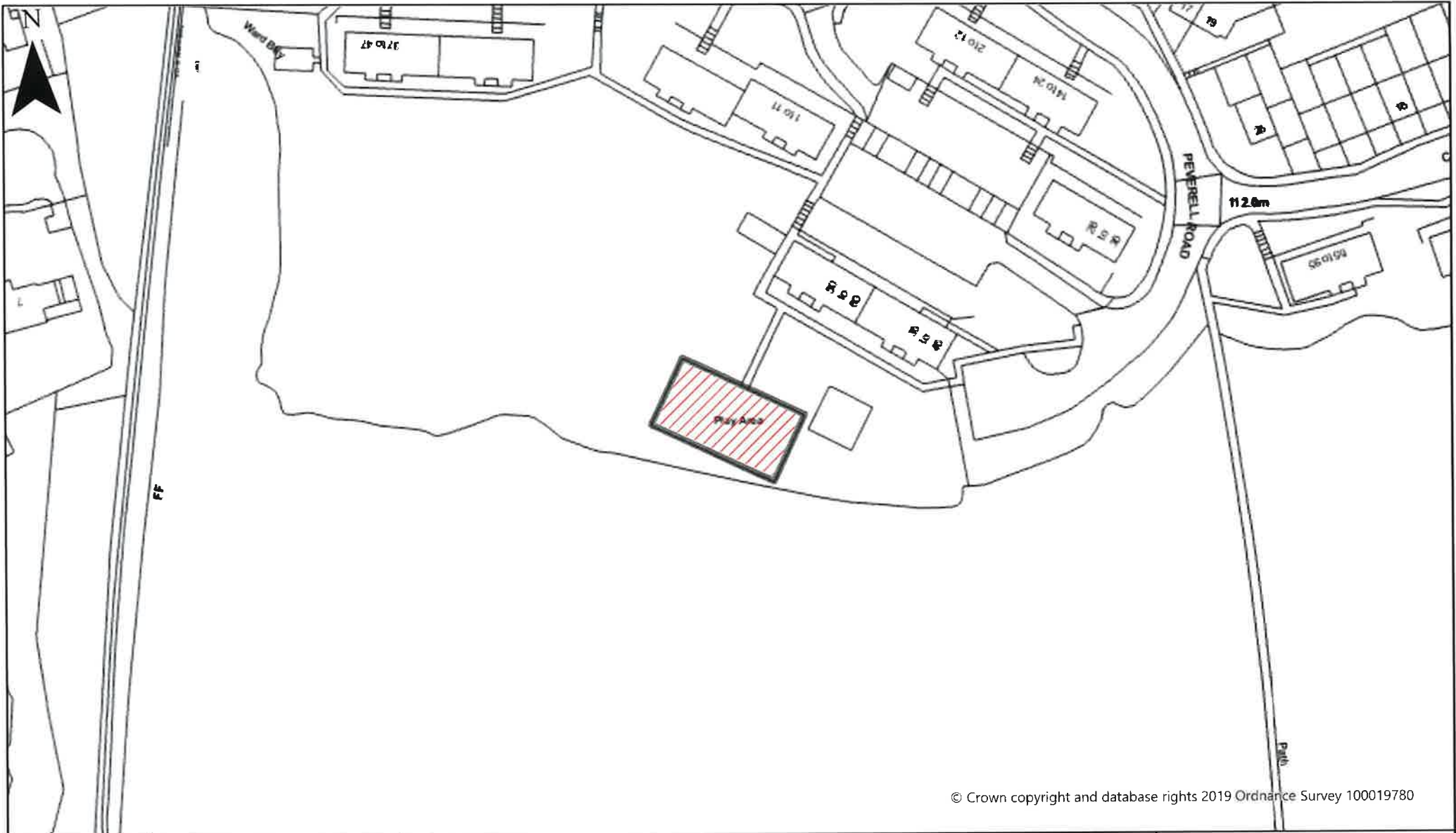
**Dog Restrictions 2022**

**Restriction**

-  Dog Exclusion
-  Dogs On Leads
-  Seasonal Dog Bans

Scale: 1:750





© Crown copyright and database rights 2019 Ordnance Survey 100019780






Dover District Council  
 Honeywood Close  
 White Cliffs Business Park  
 Whitfield  
 DOVER  
 CT16 3PJ

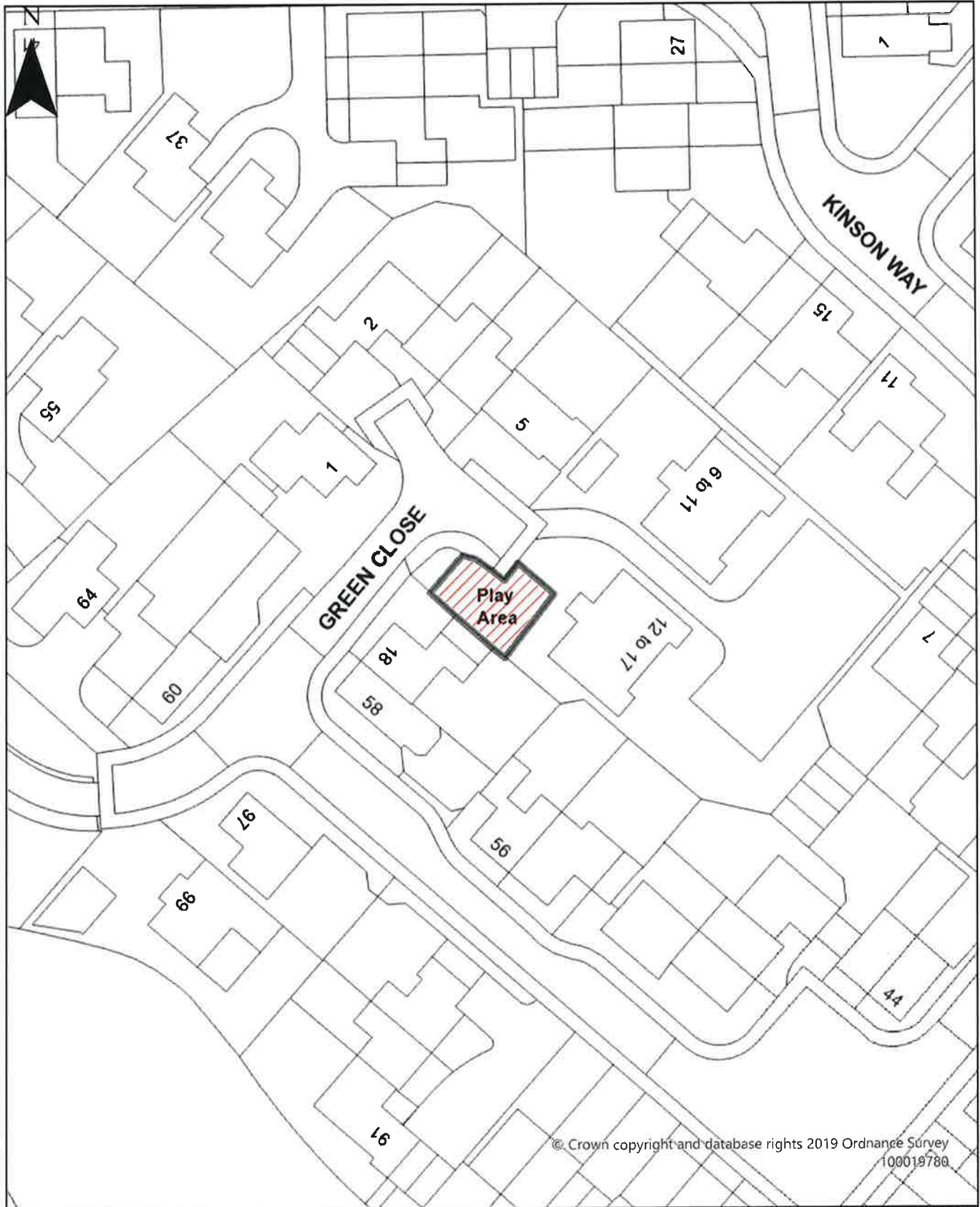
Public Spaces Protection Order (Dover District Council) 2022 'Variation No. 1'  
 Schedule 2 Map 55- Enclosed Children's Play Area,  
 Peverell Road, Whitfield

**Dog Restrictions 2022**

**Restriction**

-  Dog Exclusion
-  Dogs On Leads
-  Seasonal Dog Bans

Scale: 1:1,000



Dover District Council  
 Honeywood Close  
 White Cliffs Business Park  
 Whitfield  
 DOVER  
 CT16 3PJ

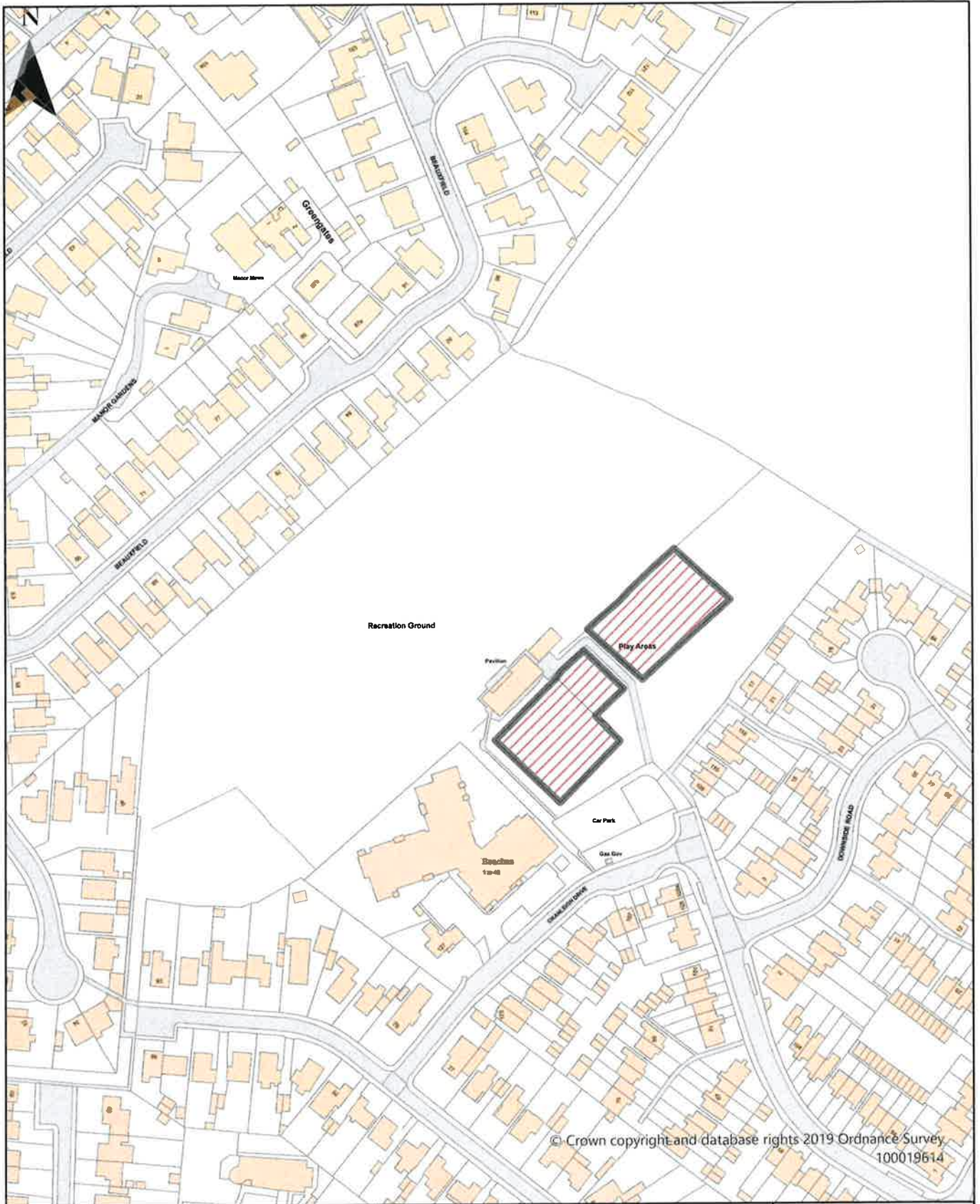
Public Spaces Protection Order (Dover District Council) 2022 'Variation No. 1'  
 Schedule 2 Map 56  
 Enclosed Children's Play Area, Green Close, Whitfield

**Dog Restrictions 2022**

- Restriction**
-  Dog Exclusion
  -  Dogs On Leads
  -  Seasonal Dog Bans

Scale: 1:600

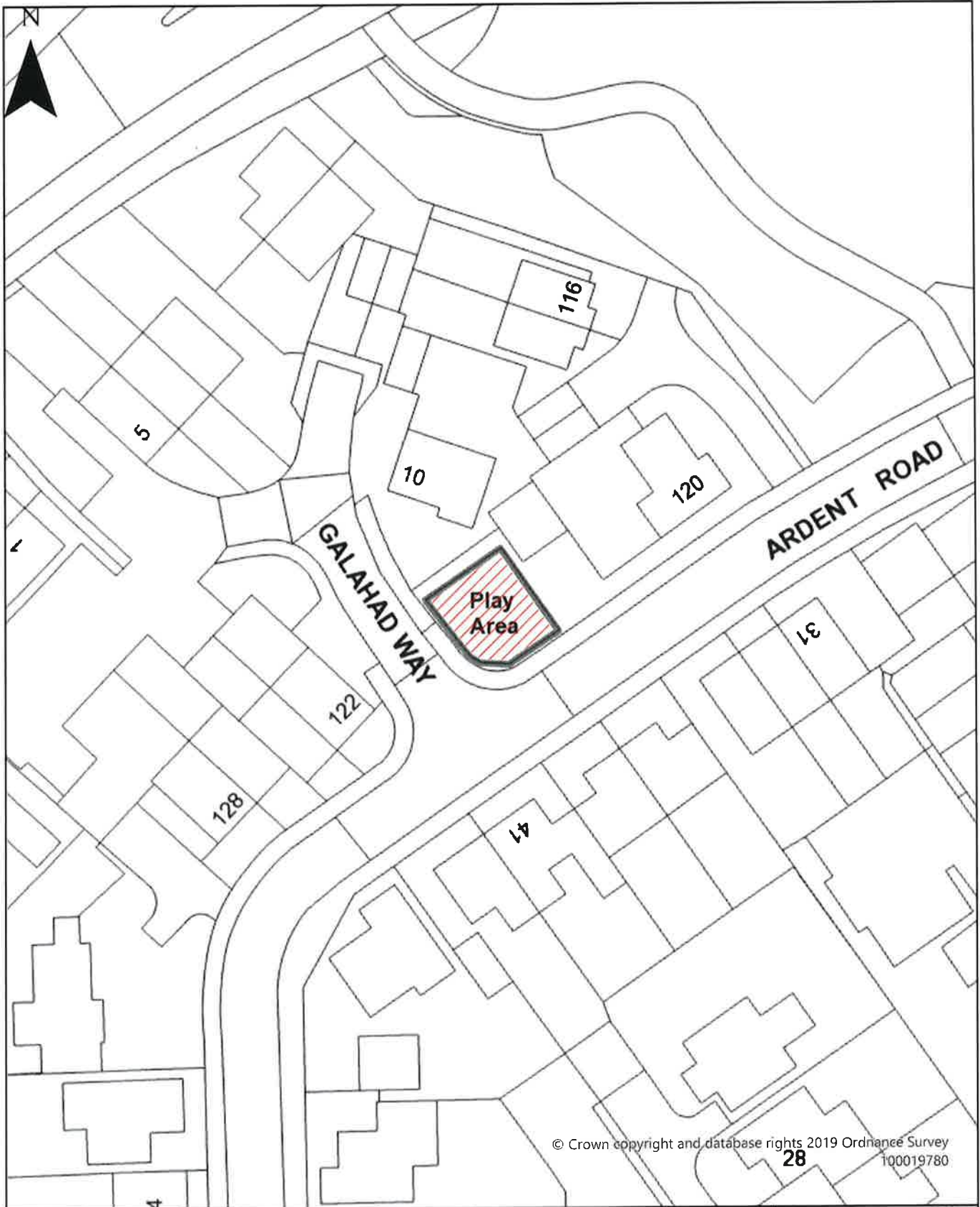




Dover District Council  
 Honeywood Close  
 White Cliffs Business Park  
 Whitfield  
 DOVER  
 CT16 3PJ

Dover District Council Public Spaces Protection  
 Order 2022  
 Schedule 2 Map 57  
 Enclosed children's play area & MUGA,  
 Whitfield Recreation Ground, off Cranleigh  
 Drive, Whitfield

**Dog Restrictions 2022**  
 Restriction  
 Dog Exclusion  
 Dogs On Leads  
 Seasonal Dog Bans  
 Scale: 1:1,954

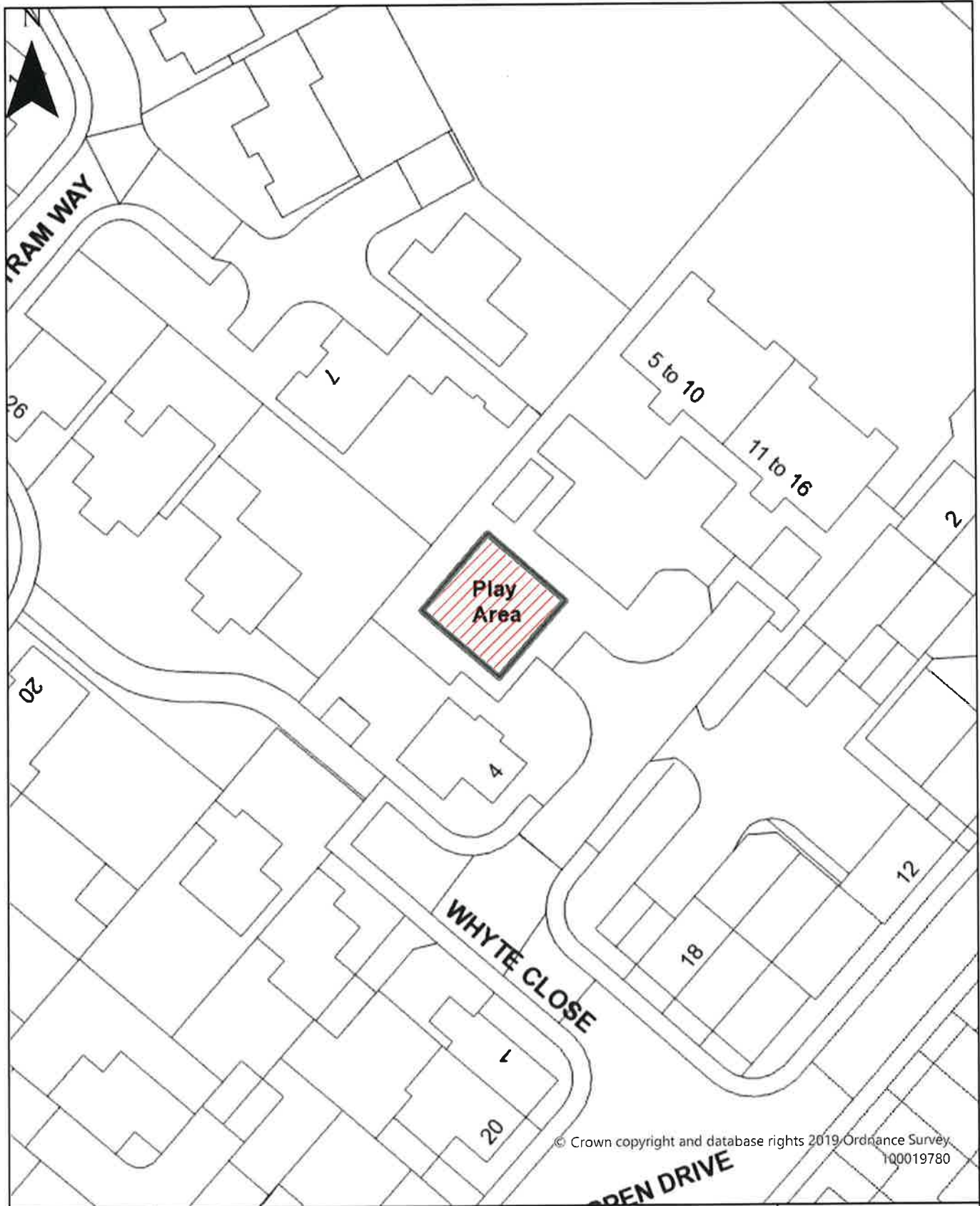


Dover District Council  
 Honeywood Close  
 White Cliffs Business Park  
 Whitfield  
 DOVER  
 CT16 3PJ

Public Spaces Protection Order (Dover District Council) 2022 'Variation No. 1'  
 Schedule 2 Map 58  
 Enclosed Children's Play Area, Galahad Way, Whitfield

**Dog Restrictions 2022**  
 Restriction  
 Dog Exclusion  
 Dogs On Leads  
 Seasonal Dog Bans  
 Scale: 1:500

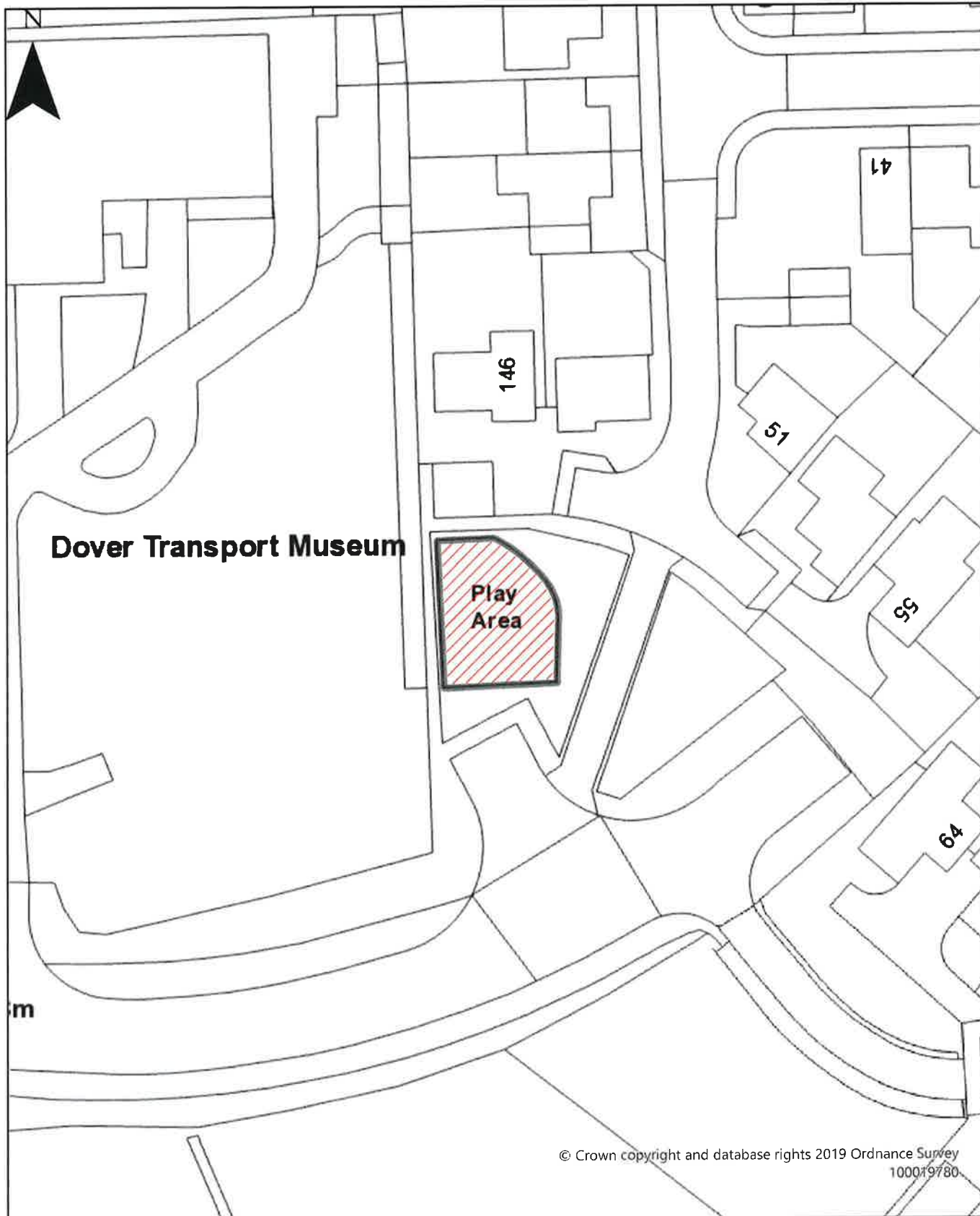








Dover District Council  
 Honeywood Close  
 White Cliffs Business Park  
 Whitfield  
 DOVER  
 CT16 3PJ

Public Spaces Protection Order (Dover District Council) 2022 'Variation No. 1'  
 Schedule 2 Map 59  
 Enclosed Children's Play Area, Whyte Close, Whitfield

**Dog Restrictions 2022**  
 Restriction  
 Dog Exclusion  
 Dogs On Leads  
 Seasonal Dog Bans  
 Scale: 1:500



© Crown copyright and database rights 2019 Ordnance Survey  
100019780

	<p>Dover District Council Honeywood Close White Cliffs Business Park Whitfield DOVER CT16 3PJ</p>	<p>Public Spaces Protection Order (Dover District Council) 2022 'Variation No. 1'</p> <p>Schedule 2 Map 60</p> <p>Enclosed Children's Play Area, Willingdon Road, Whitfield</p>	<p><b>Dog Restrictions 2022</b></p> <p><b>Restriction</b></p> <ul style="list-style-type: none"> <li> Dog Exclusion</li> <li> Dogs On Leads</li> <li> Seasonal Dog Bans</li> </ul> <p>Scale: 1:500</p>
---	---	---	---

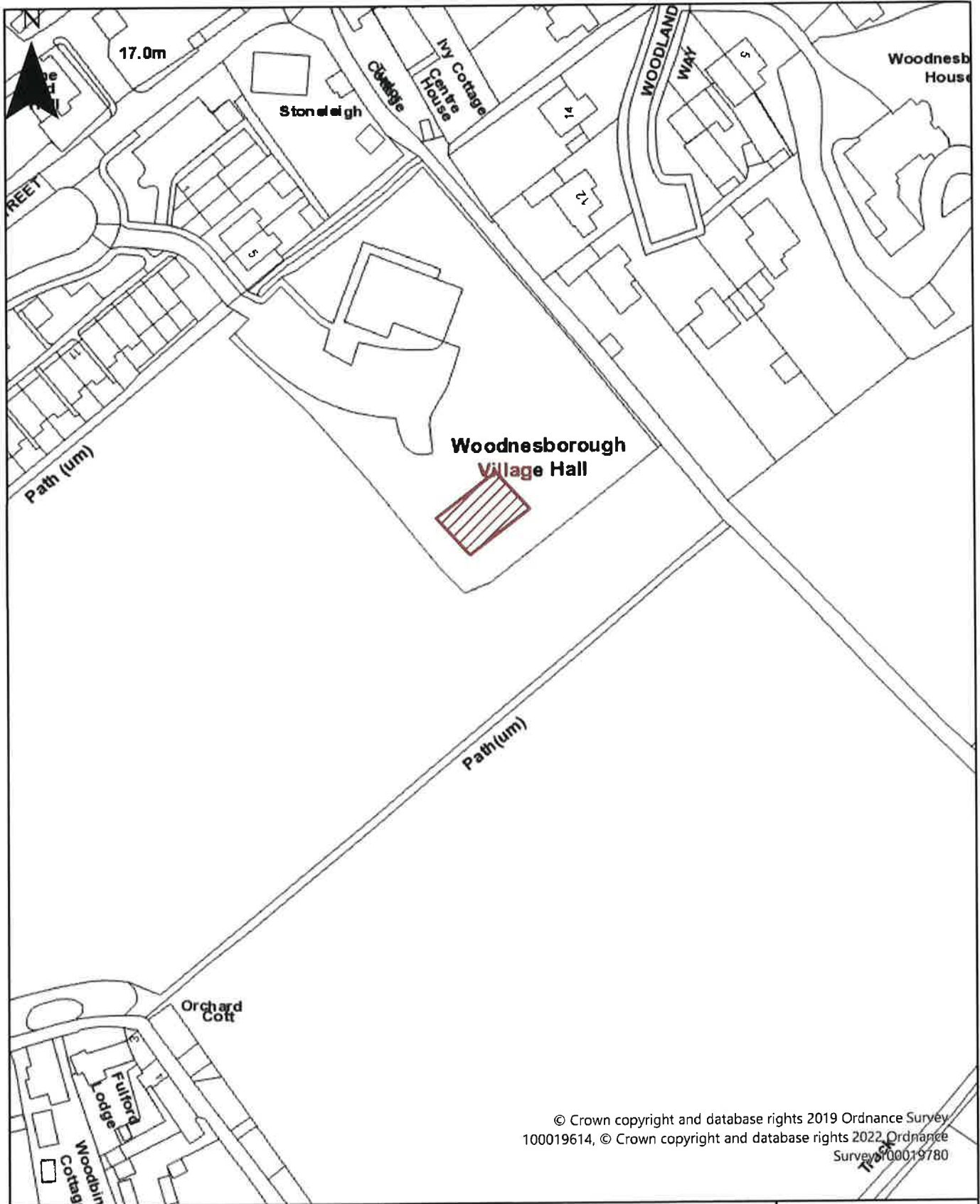




Dover District Council  
 Honeywood Close  
 White Cliffs Business Park  
 Whitfield  
 DOVER  
 CT16 3PJ

Public Spaces Protection Order (Dover District Council) 2022 'Variation No. 1'  
 Schedule 2 Map 61  
 Enclosed Children's Play Areas and Tennis Courts, Wingham Recreation Ground, Wingham

**Dog Restrictions 2022**  
 Restriction  
 Dog Exclusion  
 Dogs On Leads  
 Seasonal Dog Bans  
 Scale: 1:1,200



© Crown copyright and database rights 2019 Ordnance Survey 100019614, © Crown copyright and database rights 2022 Ordnance Survey 100019780



Dover District Council  
 Honeywood Close  
 White Cliffs Business Park  
 Whitfield  
 DOVER  
 CT16 3PJ

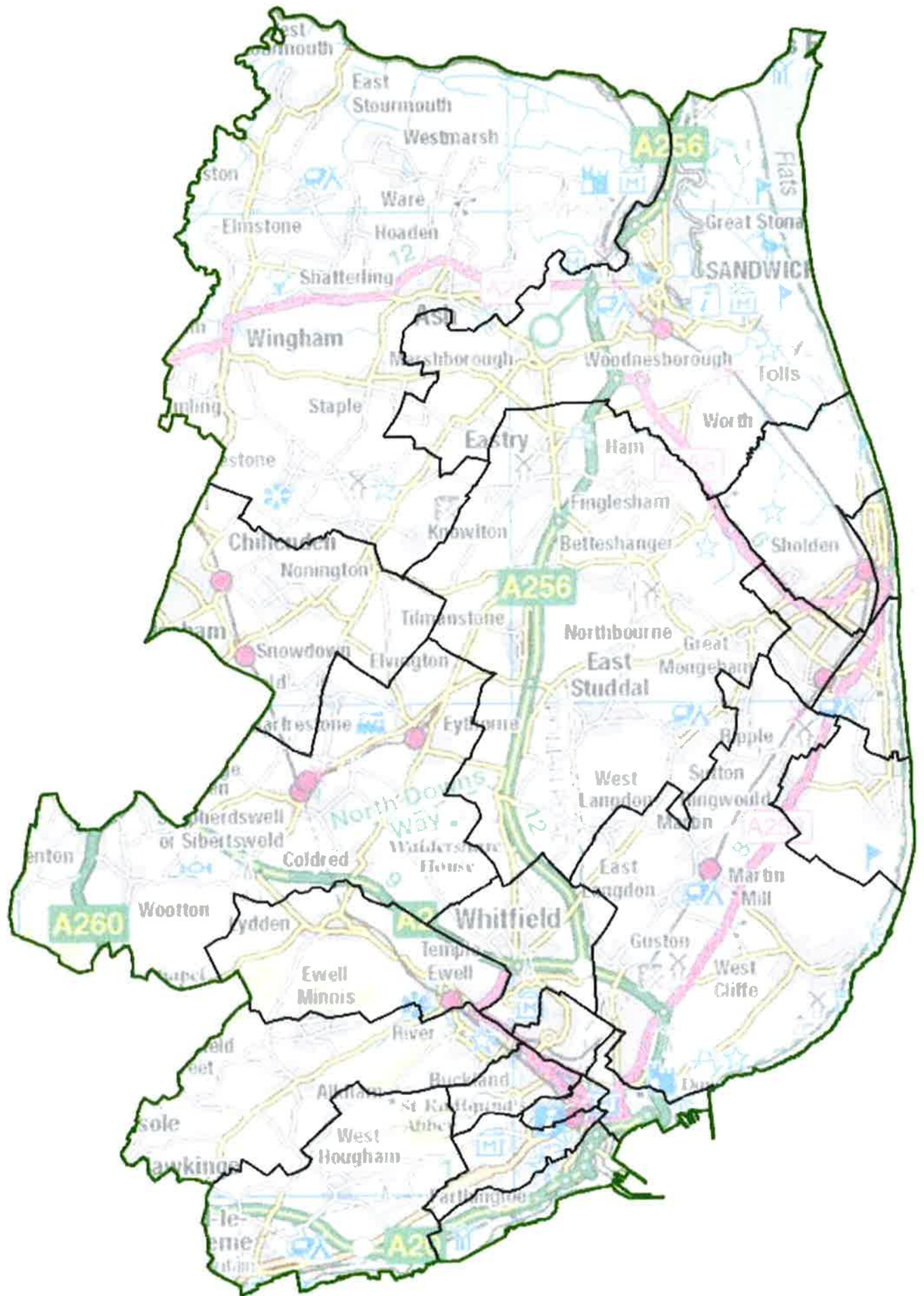
Public Spaces Protection Order (Dover District Council) 2022 'Variation No. 1'  
 Schedule 2 Map 62  
 Enclosed Children's Play Area,  
 Woodnesborough Village Hall Green, Elmwood Park, Woodnesborough, Kent

**Dog Restrictions 2022**

 Dog Exclusion  
 Dogs On Leads

Scale: 1:1,250





**Schedule 3- The Dover District**  
 Area in which Part 5 of this order applies